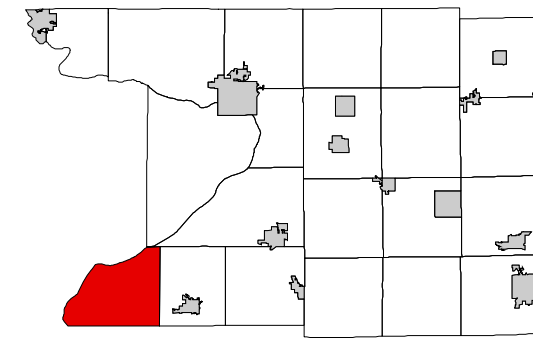


TOWN OF WEST POINT

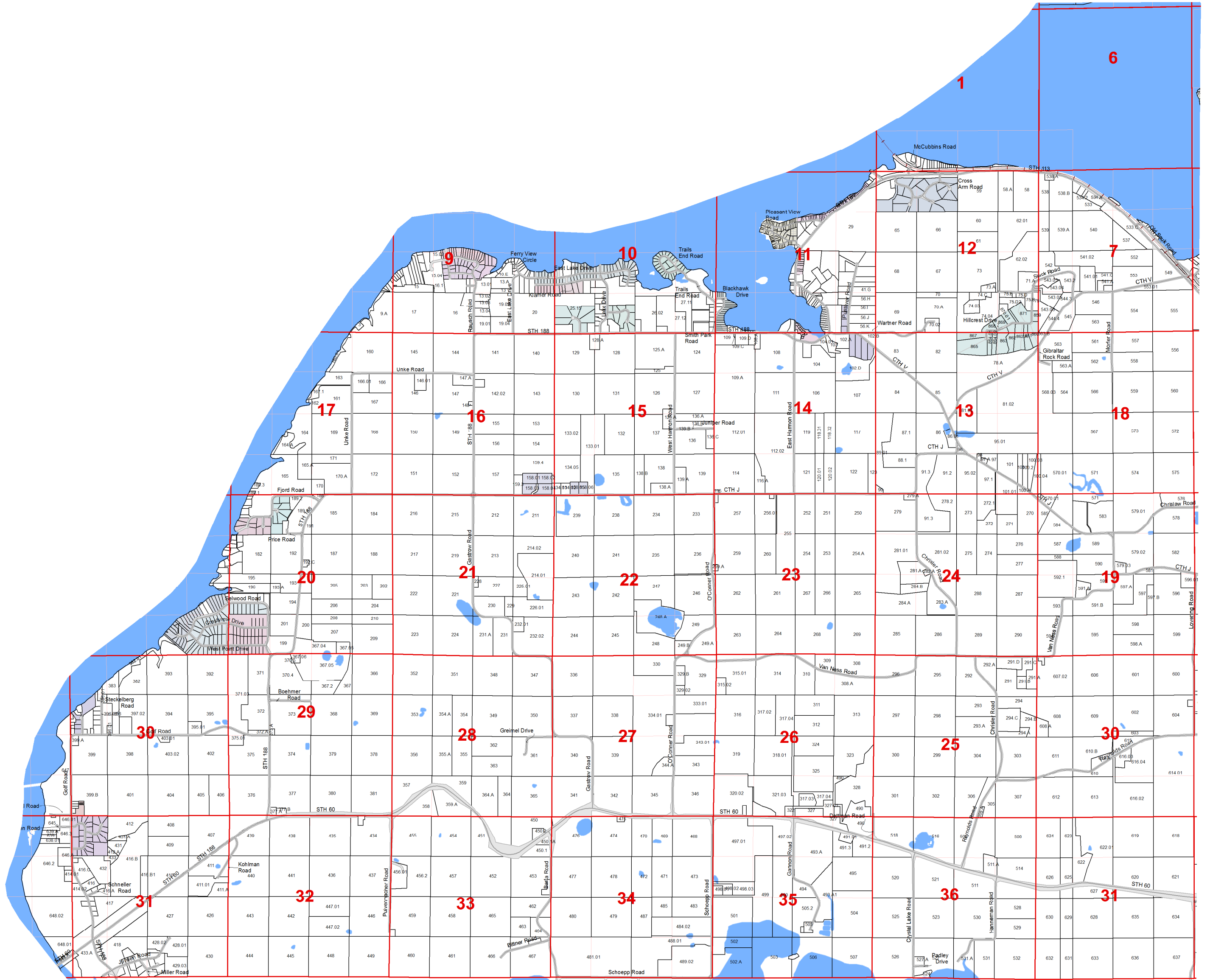
SEE SAUK COUNTY



			2	1	6		
	8	9	10	11	12	7	
	17	16	15	14	13	18	
	19	20	21	22	23	24	19
	30	29	28	27	26	25	30
	31	32	33	34	35	36	31

SEE SAUK COUNTY

SEE TOWN OF LODI



T10N R6E | T10N R7E

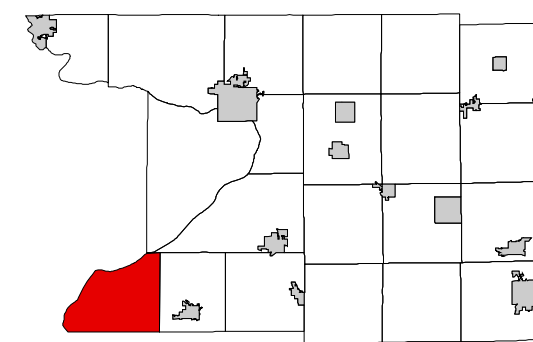
T10N R7E | T10N R8E

SEE DANE COUNTY

TOWN OF WEST POINT

SECTION 25 T10N R6E

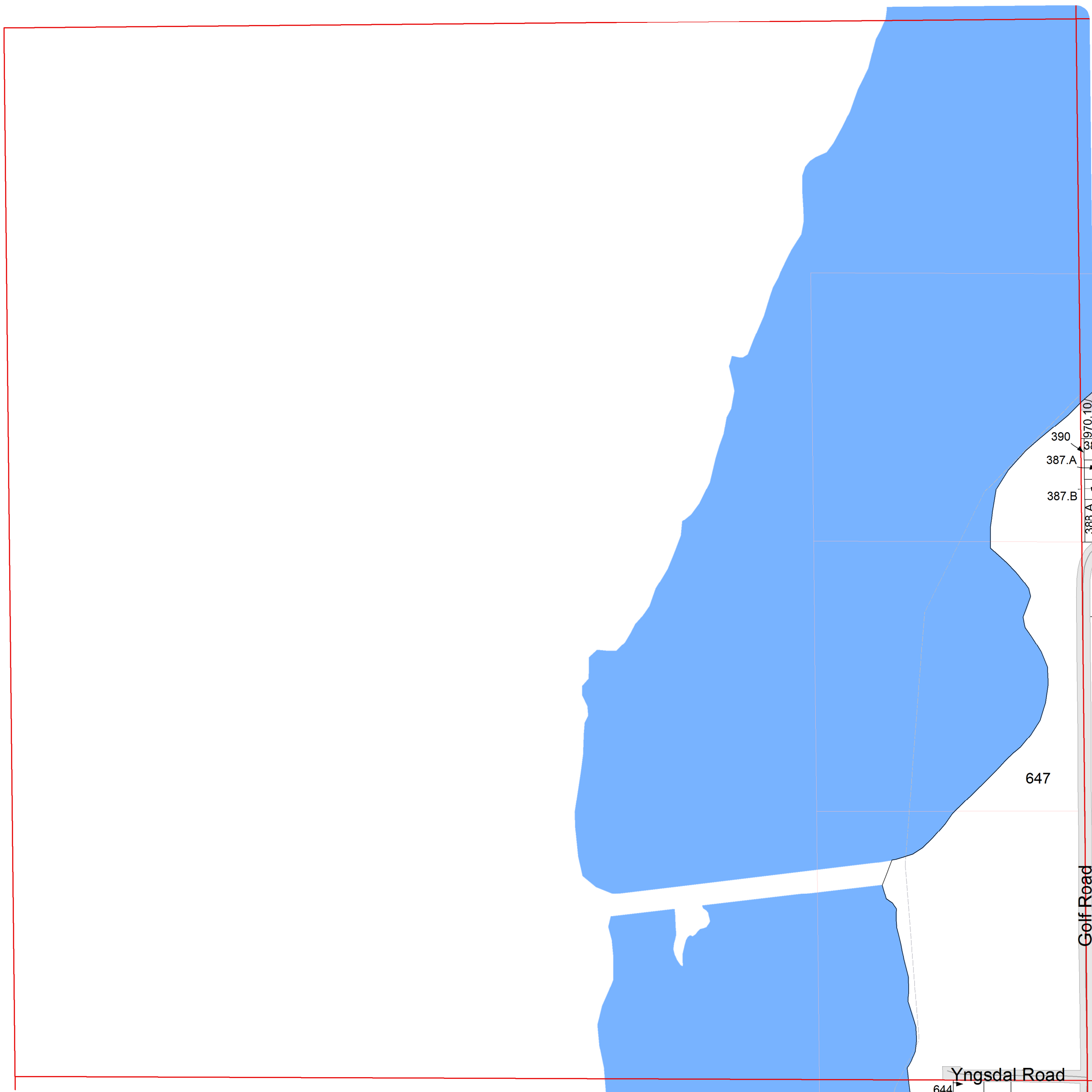
1 inch = 400 feet 1:4,800



				2	1	6
	8	9	10	11	12	7
	17	16	15	14	13	18
19	20	21	22	23	24	19
30	29	28	27	26	25	30
31	32	33	34	35	36	31

SEE SAUK COUNTY

SEE SAUK COUNTY



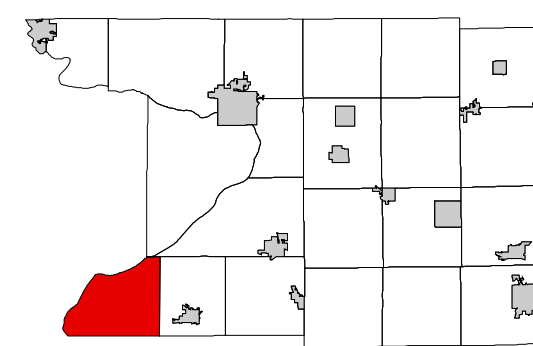
SEE SECTION 30 TOWN OF WEST POINT

SEE SECTION 36 TOWN OF WEST POINT

TOWN OF WEST POINT

SECTION 36 T10N R6E

1 inch = 400 feet 1:4,800



				2	1	6
	8	9	10	11	12	7
	17	16	15	14	13	18
19	20	21	22	23	24	19
30	29	28	27	26	25	30
31	32	33	34	35	36	31

SEE SECTION 25 TOWN OF WEST POINT

SEE SAUK COUNTY



SEE SECTION 31 TOWN OF WEST POINT

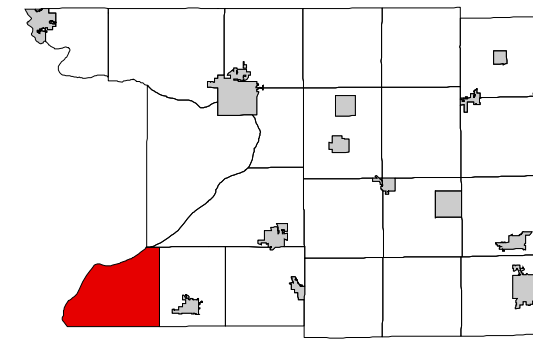
SEE DANE COUNTY

TOWN OF WEST POINT

SECTION 1 T10N R7E

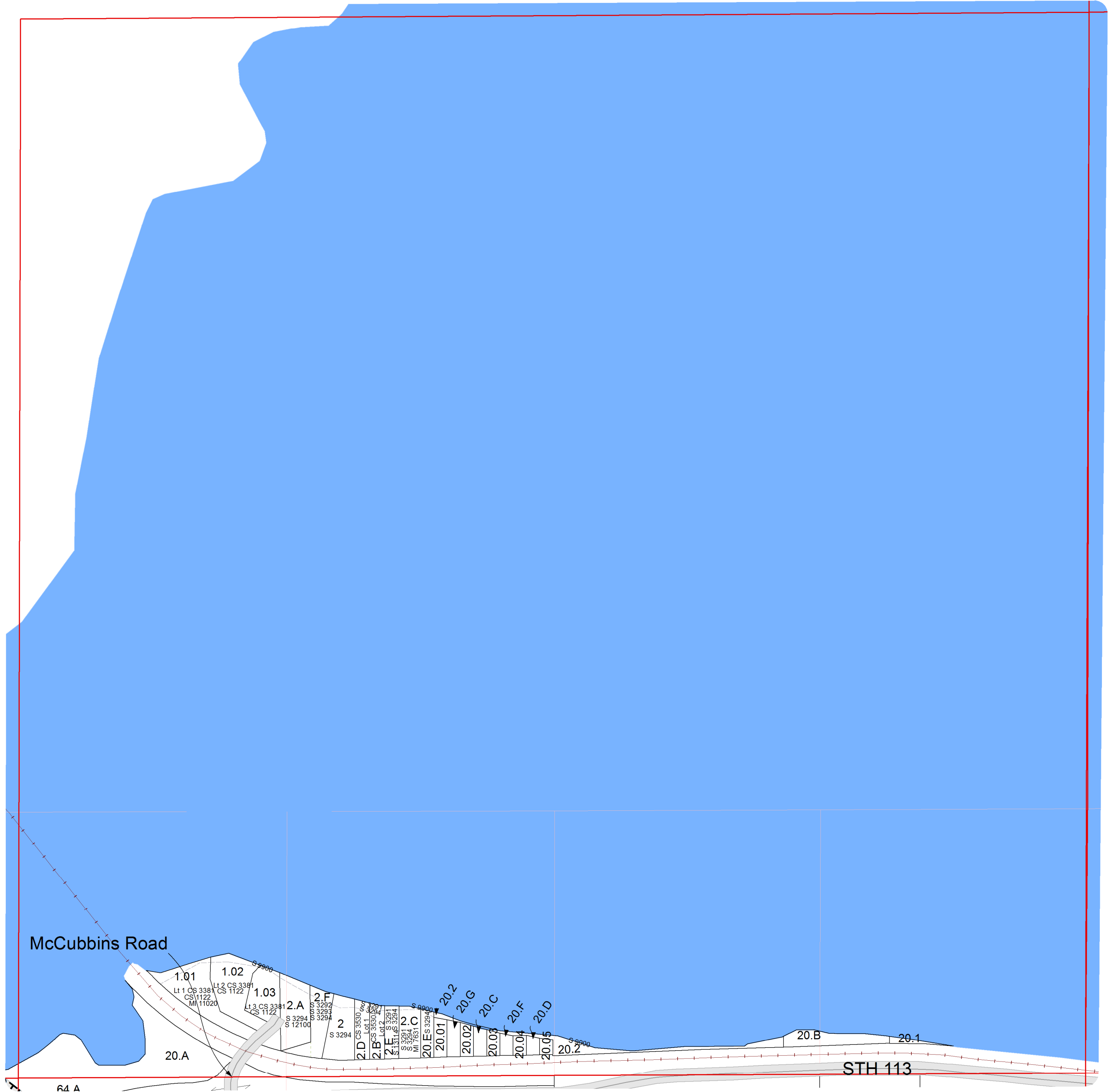
1 inch = 400 feet 1:4,800

SEE SAUK COUNTY



				2	1	6
	8	9	10	11	12	7
	17	16	15	14	13	18
19	20	21	22	23	24	19
30	29	28	27	26	25	30
31	32	33	34	35	36	31

SEE SAUK COUNTY

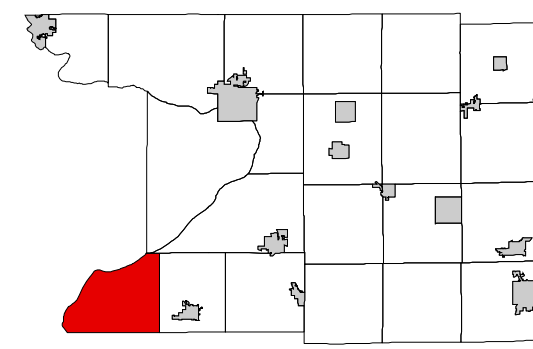


SEE SECTION 06 TOWN OF WEST POINT

SEE SECTION 12 TOWN OF WEST POINT

TOWN OF WEST POINT SECTION 8 T10N R7E

1 inch = 400 feet 1:4,800

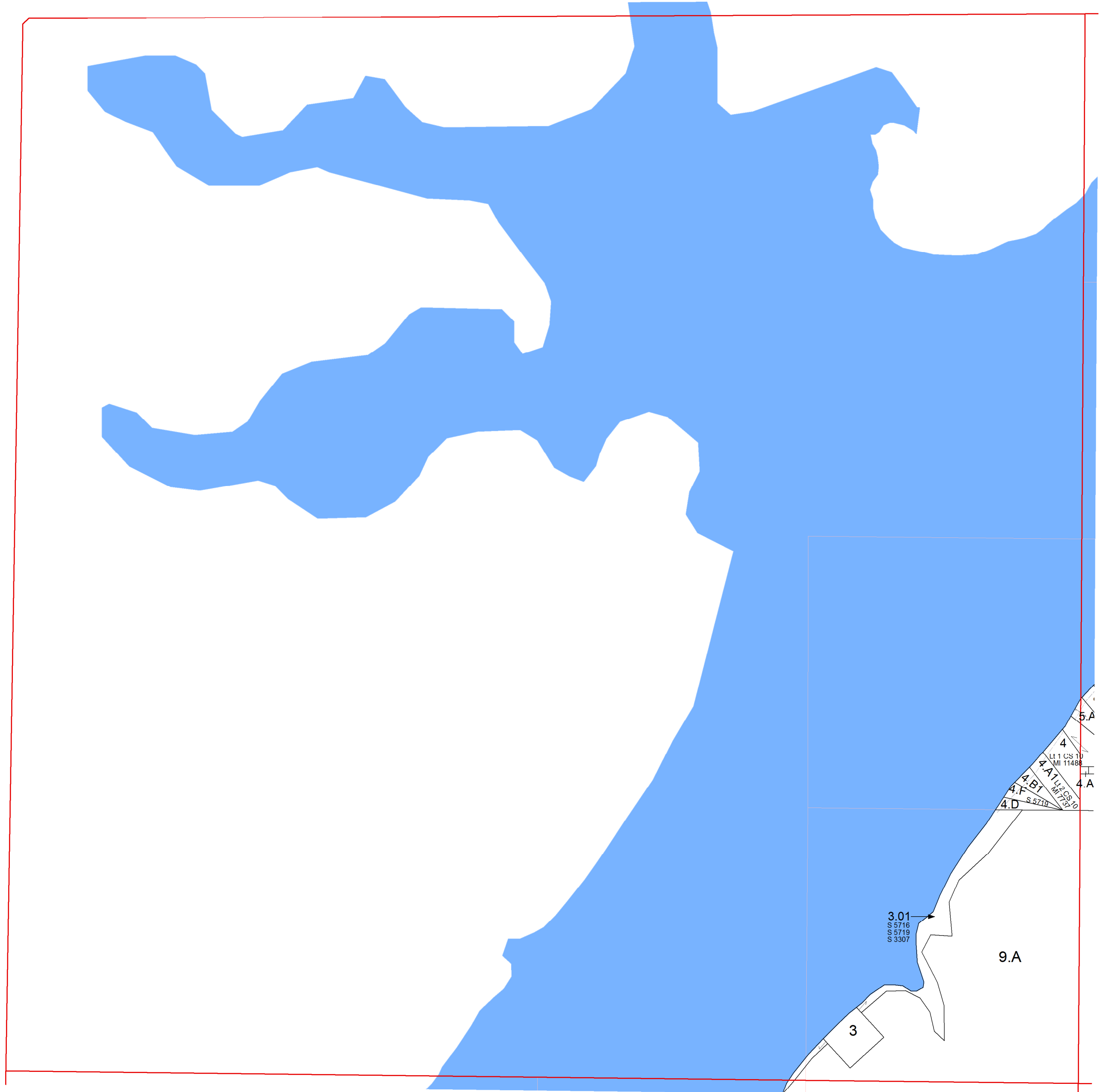


				2	1	6
	8	9	10	11	12	7
	17	16	15	14	13	18
19	20	21	22	23	24	19
30	29	28	27	26	25	30
31	32	33	34	35	36	31

SEE SAUK COUNTY

SEE SAUK COUNTY

SEE SECTION 09 TOWN OF WEST POINT



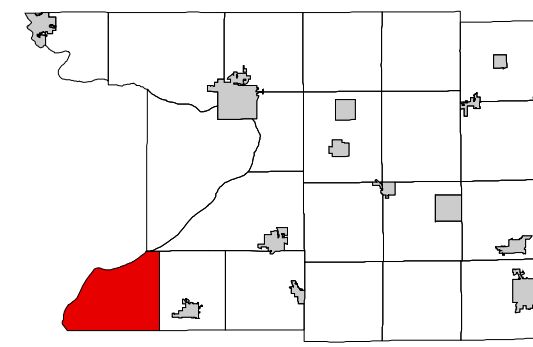
SEE SECTION 17 TOWN OF WEST POINT

TOWN OF WEST POINT

SECTION 9 T10N R7E

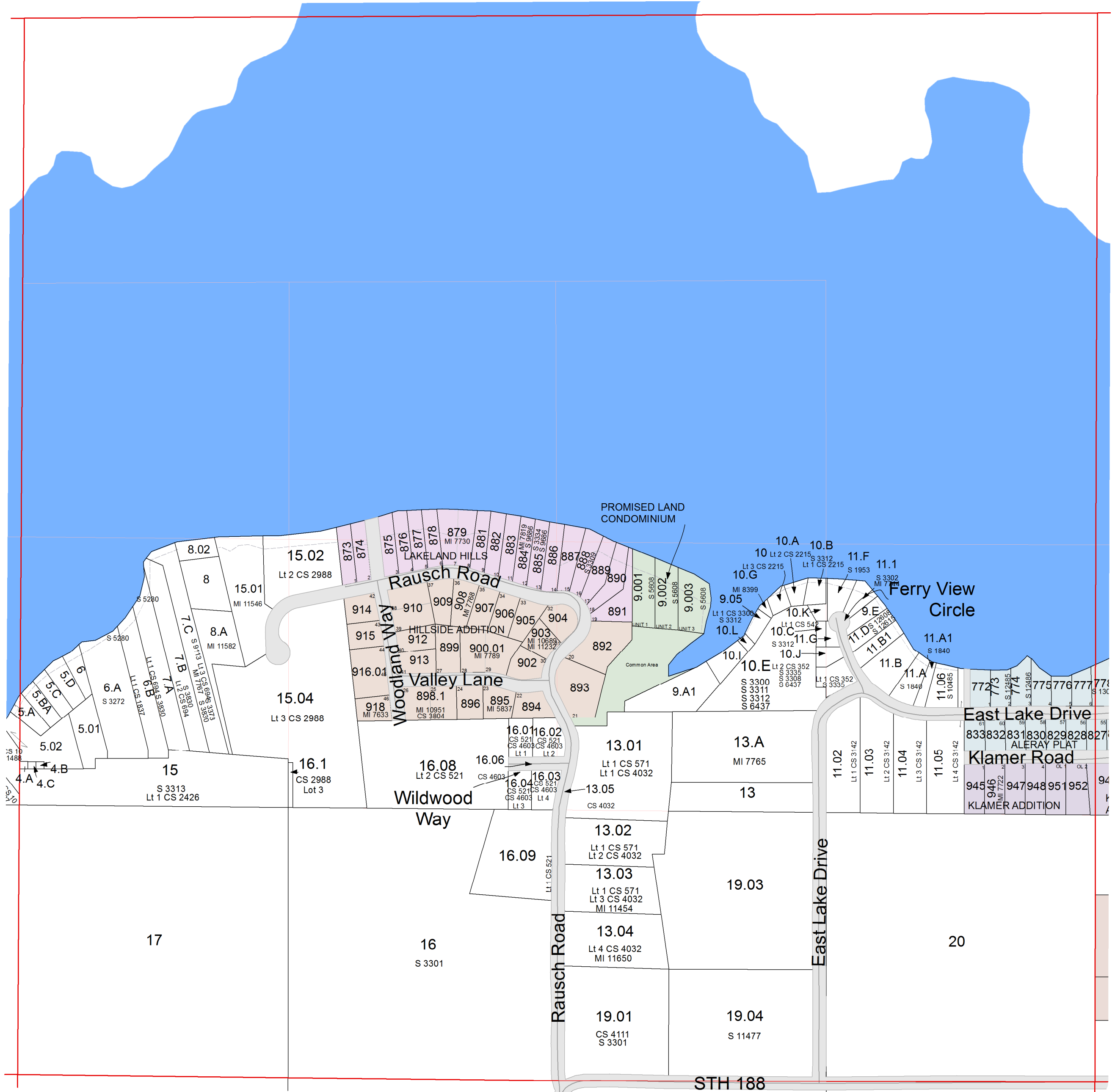
1 inch = 400 feet 1:4,800

SEE SAUK COUNTY



						6	
		8	9	10	11	12	7
	17	16	15	14	13	18	
19	20	21	22	23	24	19	
30	29	28	27	26	25	30	
31	32	33	34	35	36	31	

SEE SECTION 08 TOWN OF WEST POINT



SEE SECTION 10 TOWN OF WEST POINT

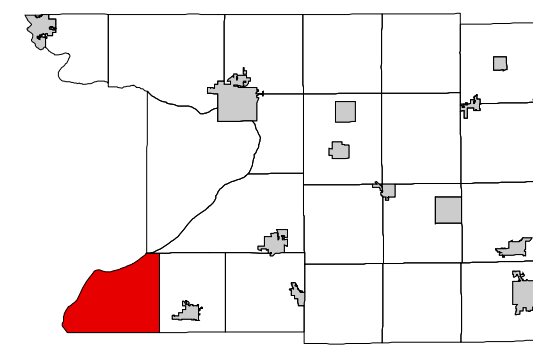
SEE SECTION 16 TOWN OF WEST POINT

TOWN OF WEST POINT

SECTION 10 T10N R7E

1 inch = 400 feet 1:4,800

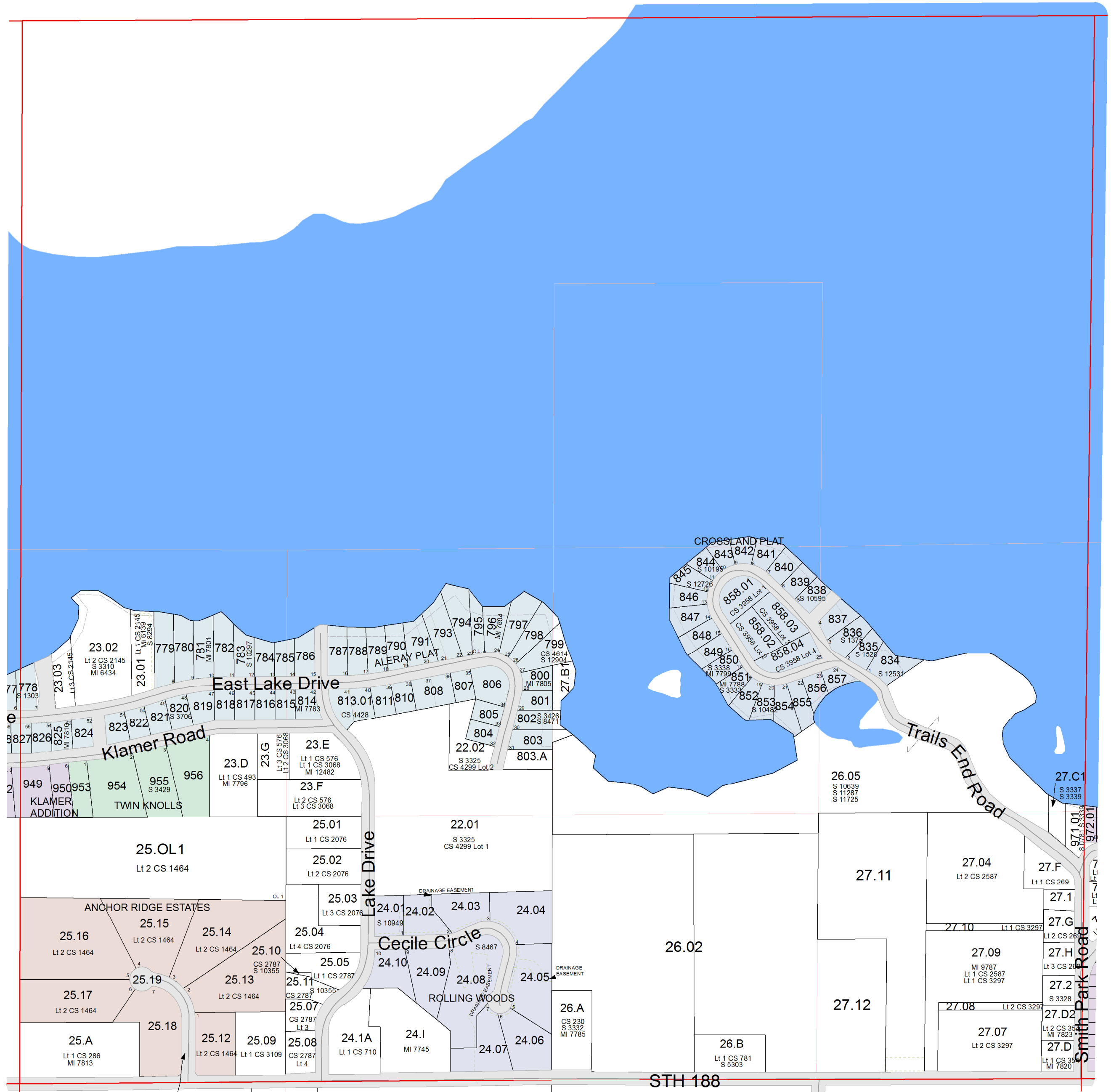
SEE SAUK COUNTY



						2	1	6
	8	9	10	11	12			7
	17	16	15	14	13	18		
19	20	21	22	23	24	19		
30	29	28	27	26	25	30		
31	32	33	34	35	36	31		

SEE SECTION 09 TOWN OF WEST POINT

SEE SECTION 11 TOWN OF WEST POINT



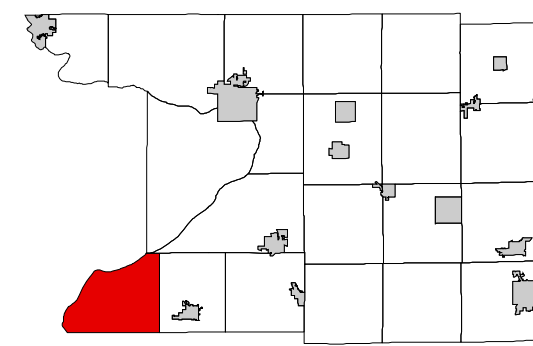
SEE SECTION 15 TOWN OF WEST POINT

TOWN OF WEST POINT

SECTION 11 T10N R7E

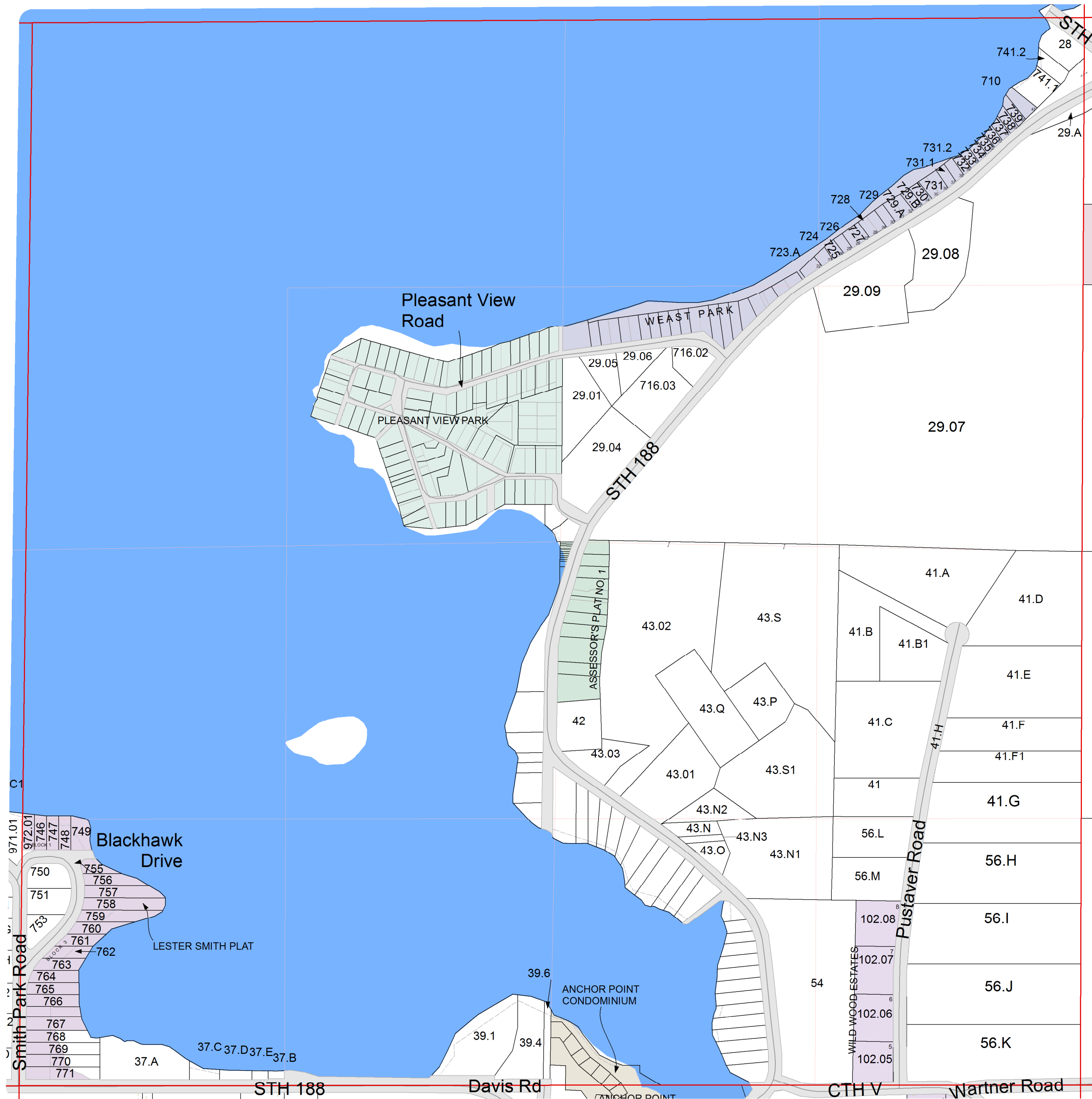
1 inch = 400 feet 1:4,800

SEE SAUK COUNTY



				2	1	6
	8	9	10	11	12	7
	17	16	15	14	13	18
19	20	21	22	23	24	19
30	29	28	27	26	25	30
31	32	33	34	35	36	31

SEE SECTION 10 TOWN OF WEST POINT



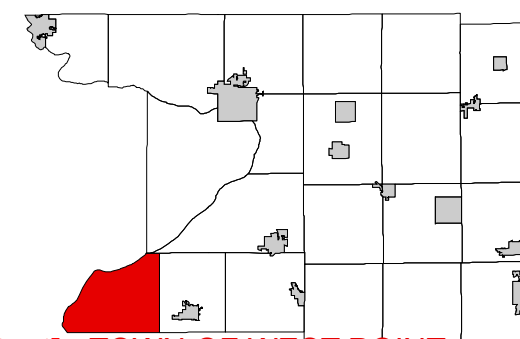
SEE SECTION 12 TOWN OF WEST POINT

SEE SECTION 11 & 14 - DETAIL SECTION 14 TOWN OF LODITOWN OF WEST POINT

TOWN OF WEST POINT

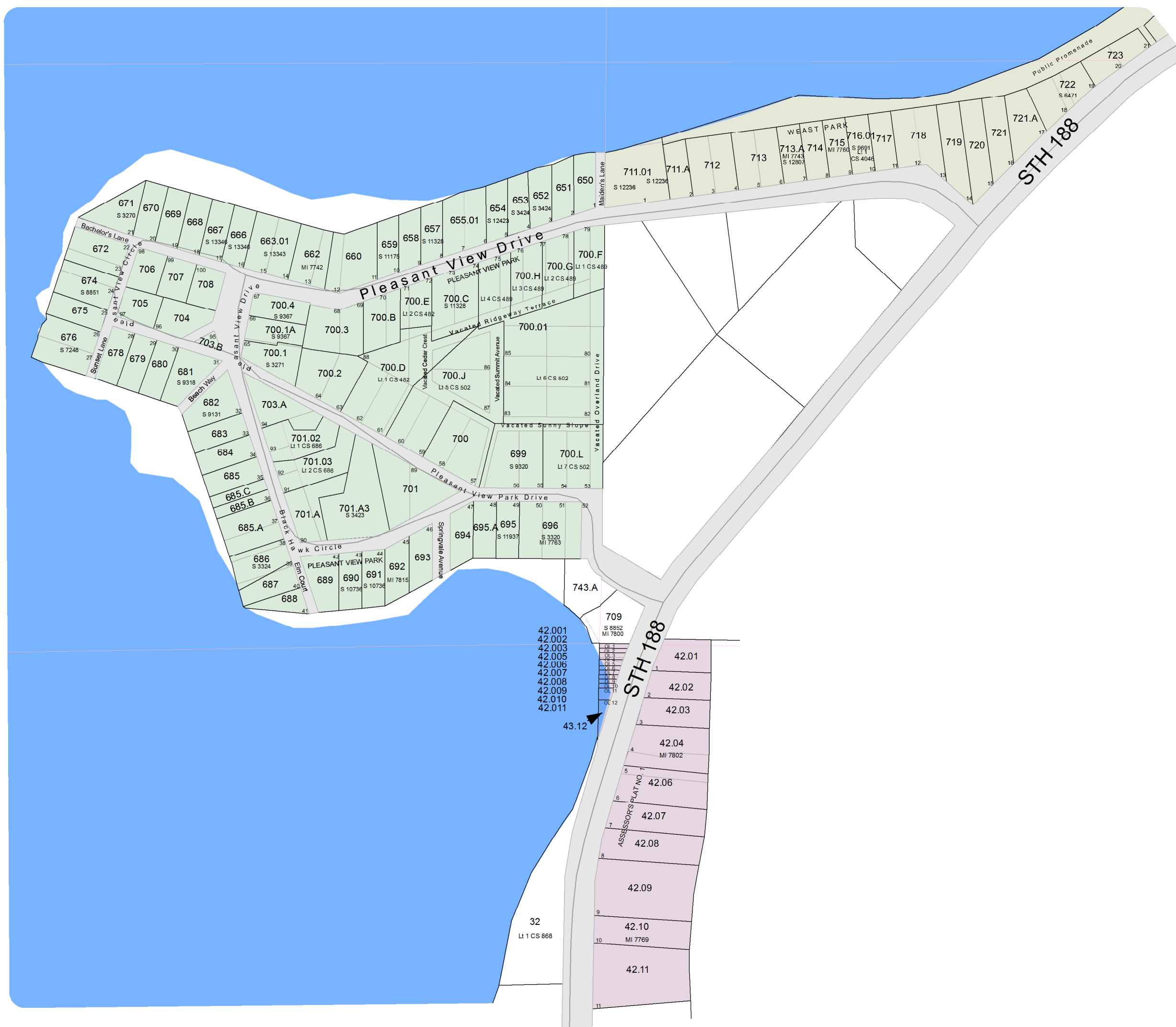
SECTION 11 T10N R7E

1 inch = 200 feet 1:2,400



			2	1	6	
8	9	10	11	12	7	
17	16	15	14	13	18	
19	20	21	22	23	24	19
30	29	28	27	26	25	30
31	32	33	34	35	36	31

SEE SECTION [Error in feature layer attribute text] - TOWN OF WEST POINT



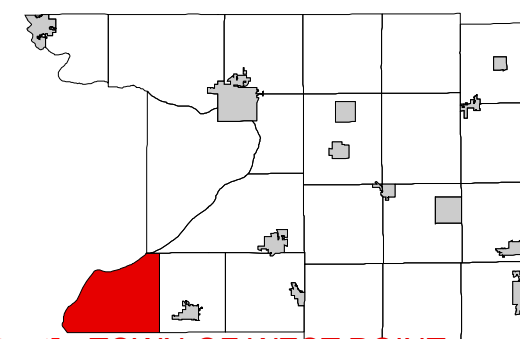
SEE SECTION [Error in feature layer attribute text] - TOWN OF WEST POINT

SEE SECTION 11 TOWN OF WEST POINT

TOWN OF WEST POINT

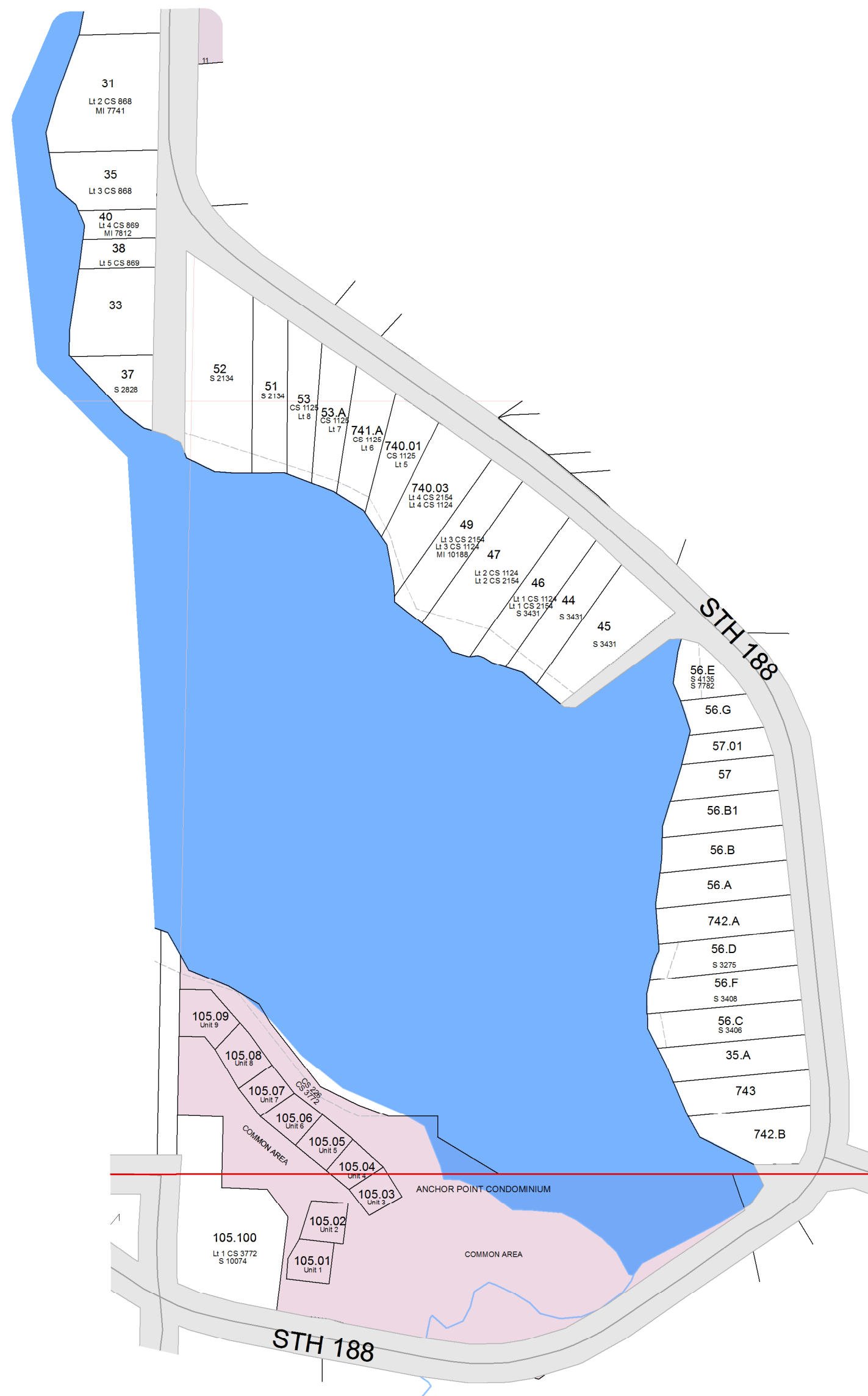
SECTION 11 T10N R7E

1 inch = 200 feet 1:2,400



			2	1	6	
	8	9	10	11	7	
	17	16	15	14	13	18
19	20	21	22	23	24	19
30	29	28	27	26	25	30
31	32	33	34	35	36	31

SEE SECTION [Error in feature layer attribute text] - TOWN OF WEST POINT



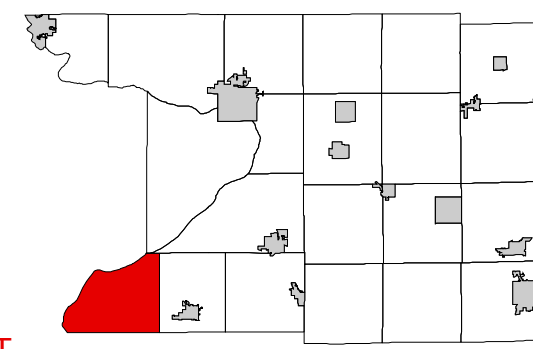
SEE SECTION [Error in feature layer attribute text] - TOWN OF WEST POINT

SEE SECTION 14 TOWN OF WEST POINT

TOWN OF WEST POINT

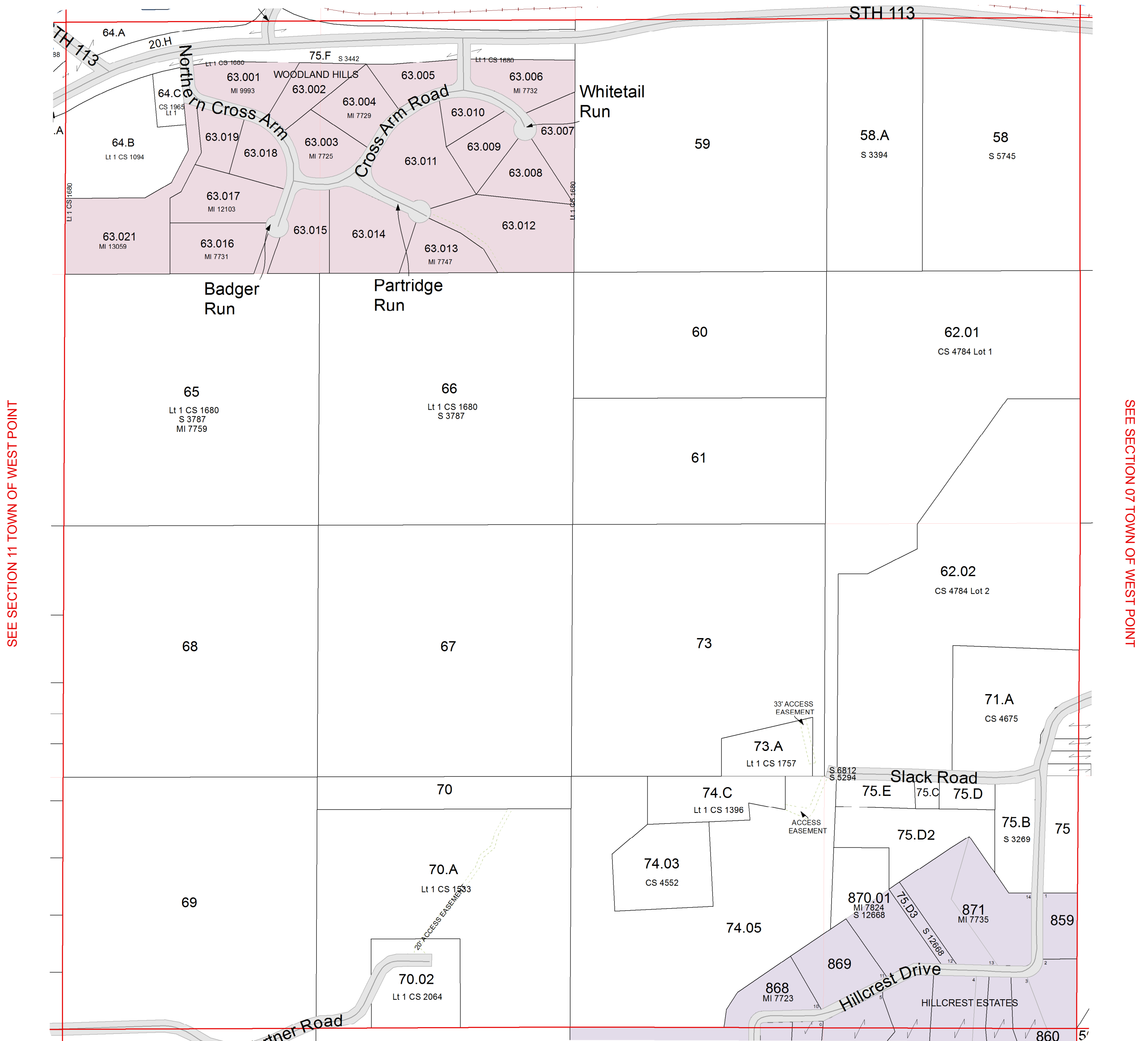
SECTION 12 T10N R7E

1 inch = 400 feet 1:4,800



				2	1	6
	8	9	10	11	12	7
	17	16	15	14	13	18
19	20	21	22	23	24	19
30	29	28	27	26	25	30
31	32	33	34	35	36	31

SEE SECTION 01 TOWN OF WEST POINT



SEE SECTION 11 TOWN OF WEST POINT

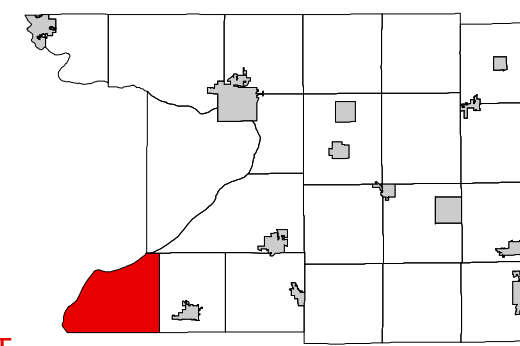
SEE SECTION 07 TOWN OF WEST POINT

SEE SECTION 13 TOWN OF WEST POINT

TOWN OF WEST POINT

SECTION 13 T10N R7E

1 inch = 400 feet 1:4,800

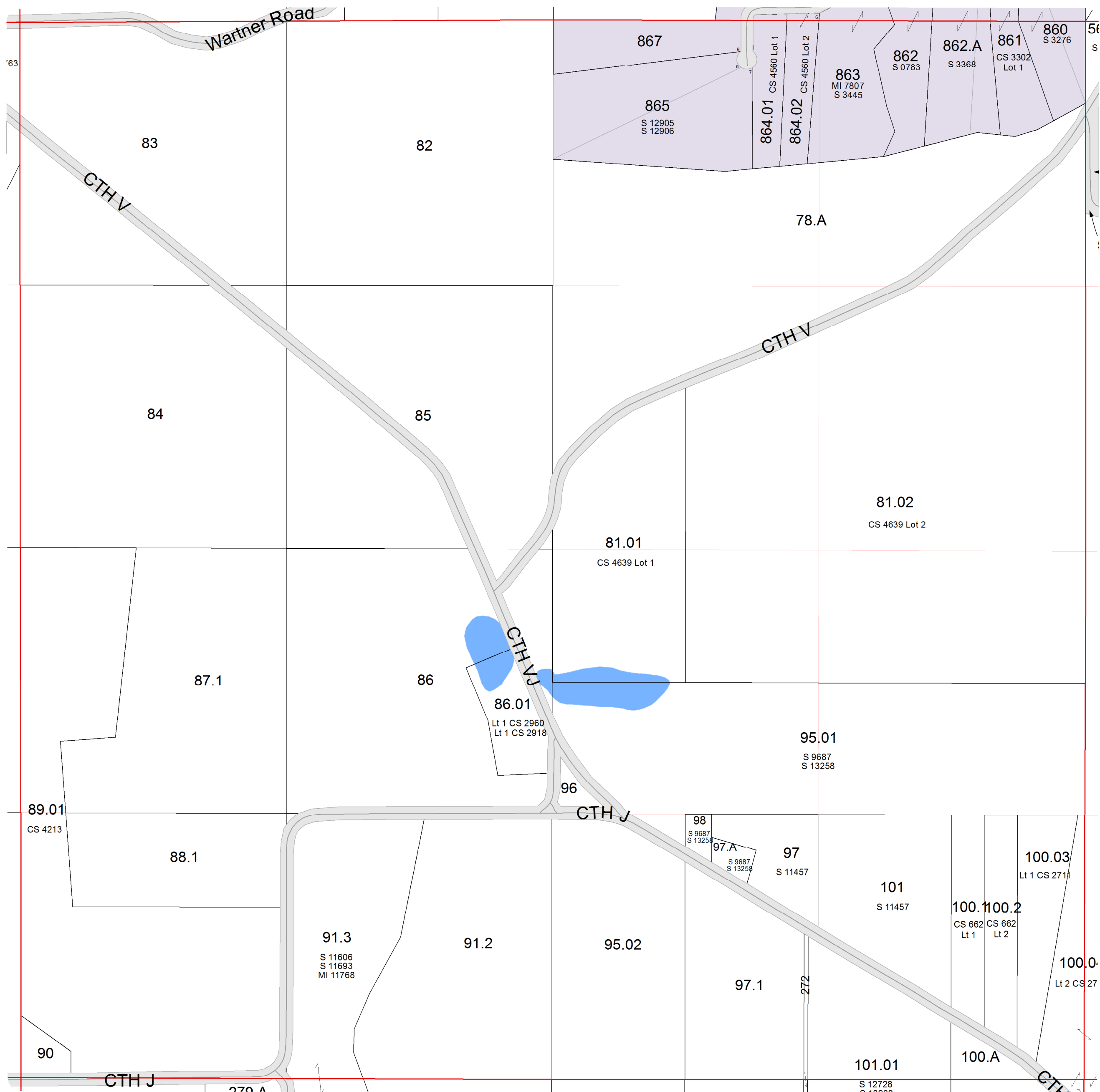


				2	1	6
	8	9	10	11	12	7
	17	16	15	14	13	18
19	20	21	22	23	24	19
30	29	28	27	26	25	30
31	32	33	34	35	36	31

SEE SECTION 12 TOWN OF WEST POINT

SEE SECTION 14 TOWN OF WEST POINT

SEE SECTION 18 TOWN OF WEST POINT

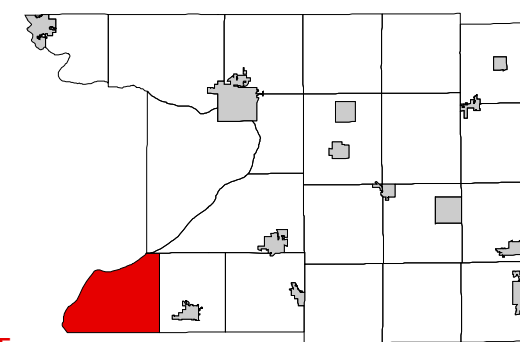


SEE SECTION 24 TOWN OF WEST POINT

TOWN OF WEST POINT

SECTION 14 T10N R7E

1 inch = 400 feet 1:4,800



				2	1	6
	8	9	10	11	12	7
	17	16	15	14	13	18
19	20	21	22	23	24	19
30	29	28	27	26	25	30
31	32	33	34	35	36	31

SEE SECTION 11 TOWN OF WEST POINT

SEE SECTION 15 TOWN OF WEST POINT

SEE SECTION 13 TOWN OF WEST POINT

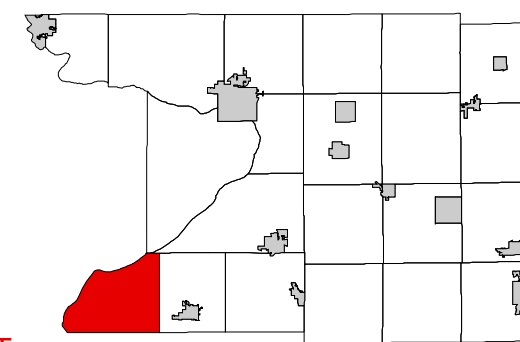


SEE SECTION 23 TOWN OF WEST POINT

TOWN OF WEST POINT

SECTION 15 T10N R7E

1 inch = 400 feet 1:4,800

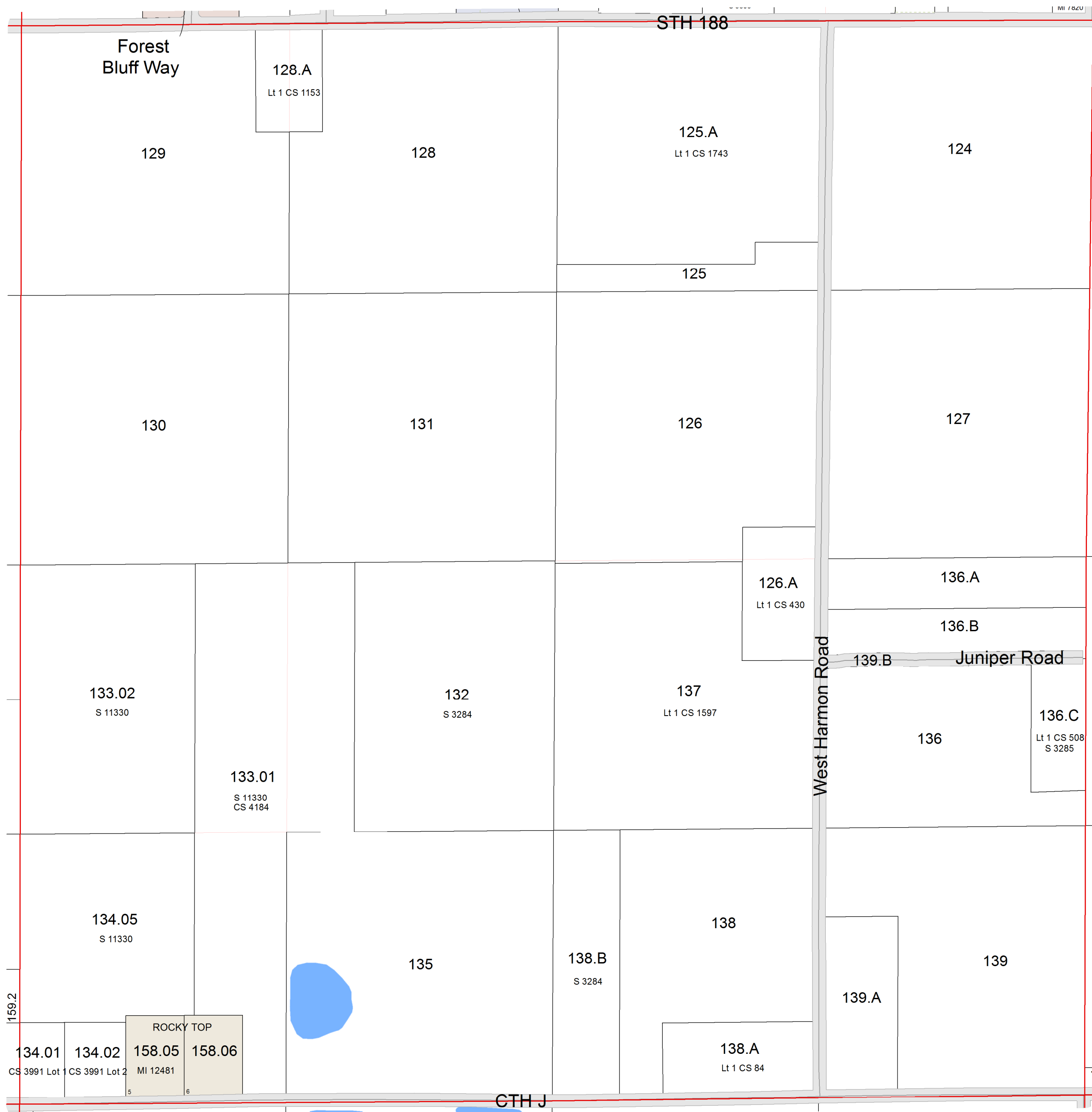


			2	1	6	
	8	9	10	11	12	7
	17	16	15	14	13	18
19	20	21	22	23	24	19
30	29	28	27	26	25	30
31	32	33	34	35	36	31

SEE SECTION 10 TOWN OF WEST POINT

SEE SECTION 16 TOWN OF WEST POINT

SEE SECTION 14 TOWN OF WEST POINT

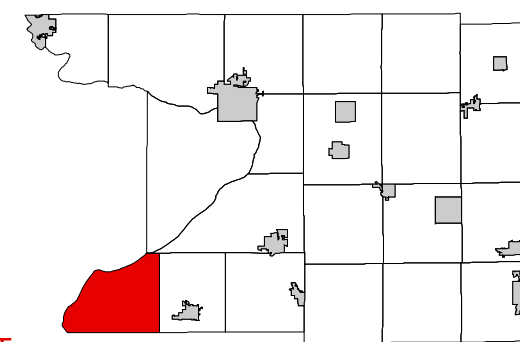


SEE SECTION 22 TOWN OF WEST POINT

TOWN OF WEST POINT

SECTION 16 T10N R7E

1 inch = 400 feet 1:4,800



					2	1	6
	8	9	10	11	12	7	
	17	16	15	14	13	18	
19	20	21	22	23	24	19	
30	29	28	27	26	25	30	
31	32	33	34	35	36	31	

SEE SECTION 09 TOWN OF WEST POINT

SEE SECTION 17 TOWN OF WEST POINT

SEE SECTION 15 TOWN OF WEST POINT

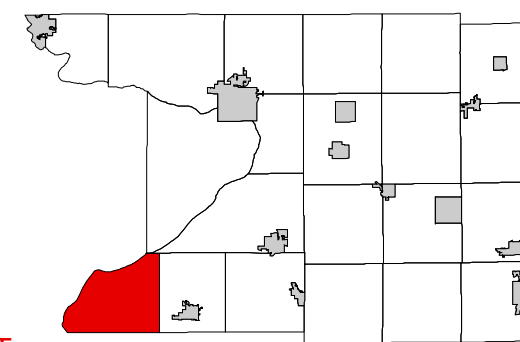


SEE SECTION 21 TOWN OF WEST POINT

TOWN OF WEST POINT

SECTION 17 T10N R7E

1 inch = 400 feet 1:4,800



				2	1	6
	8	9	10	11	12	7
	17	16	15	14	13	18
19	20	21	22	23	24	19
30	29	28	27	26	25	30
31	32	33	34	35	36	31

SEE SECTION 08 TOWN OF WEST POINT



SEE SAUK COUNTY

SEE SECTION 16 TOWN OF WEST POINT

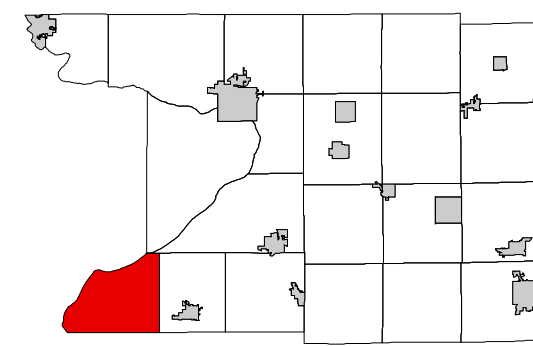
SEE SECTION 20 TOWN OF WEST POINT

TOWN OF WEST POINT

SECTION 19 T10N R7E

1 inch = 400 feet 1:4,800

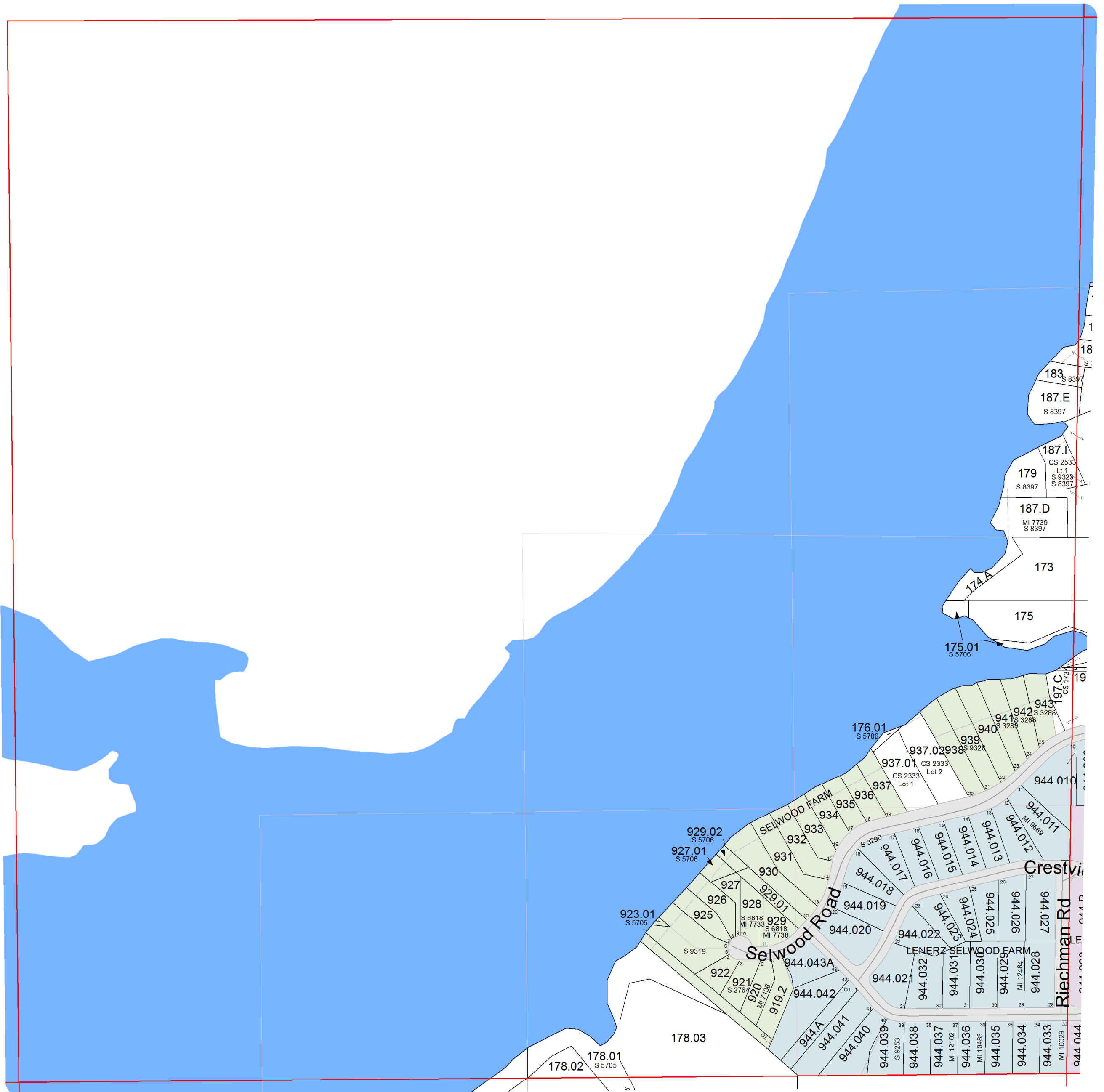
SEE SAUK COUNTY



						2	1	6				
						8	9	10	11	12	7	
						17	16	15	14	13	18	
						19	20	21	22	23	24	19
						30	29	28	27	26	25	30
						31	32	33	34	35	36	31

SEE SAUK COUNTY

SEE SECTION 20 TOWN OF WEST POINT

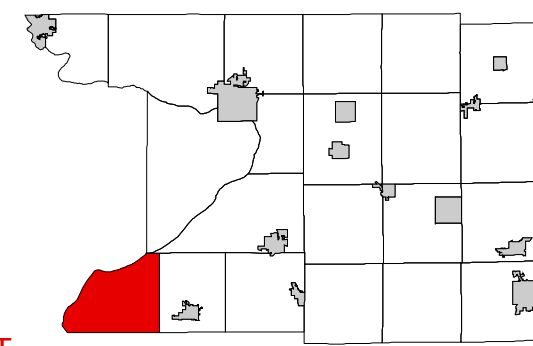


SEE SECTION 30 TOWN OF WEST POINT

TOWN OF WEST POINT

SECTION 20 T10N R7E

1 inch = 400 feet 1:4,800

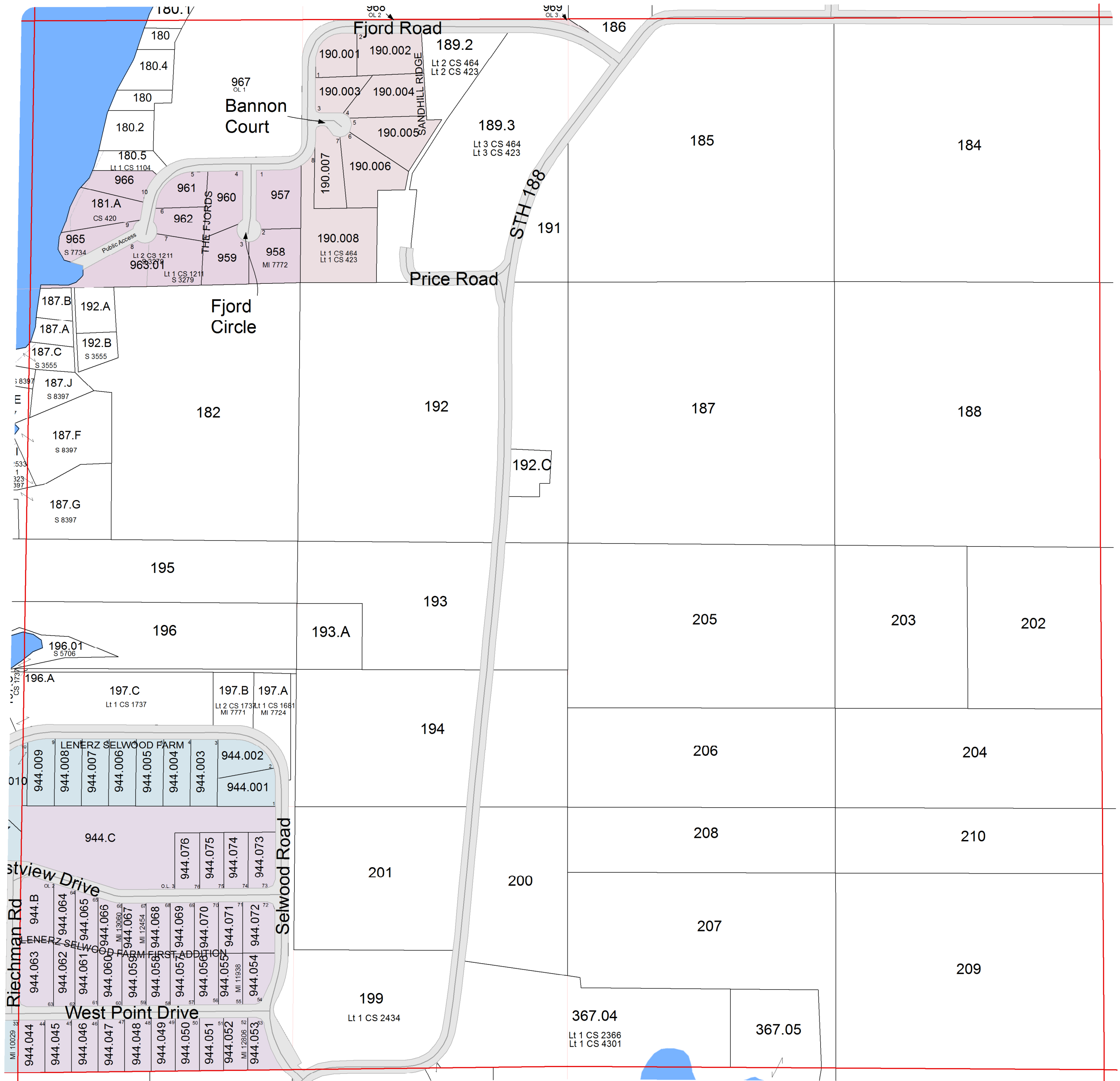


				2	1	6
	8	9	10	11	12	7
	17	16	15	14	13	18
19	20	21	22	23	24	19
30	29	28	27	26	25	30
31	32	33	34	35	36	31

SEE SECTION 17 TOWN OF WEST POINT

SEE SECTION 19 TOWN OF WEST POINT

SEE SECTION 21 TOWN OF WEST POINT

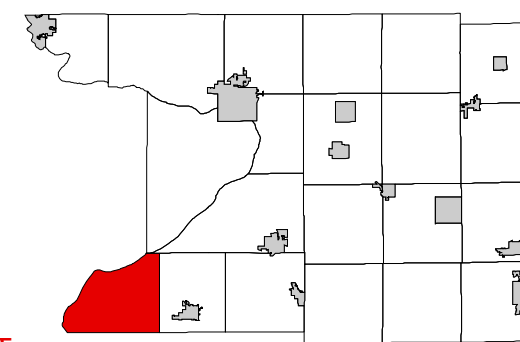


SEE SECTION 29 TOWN OF WEST POINT

TOWN OF WEST POINT

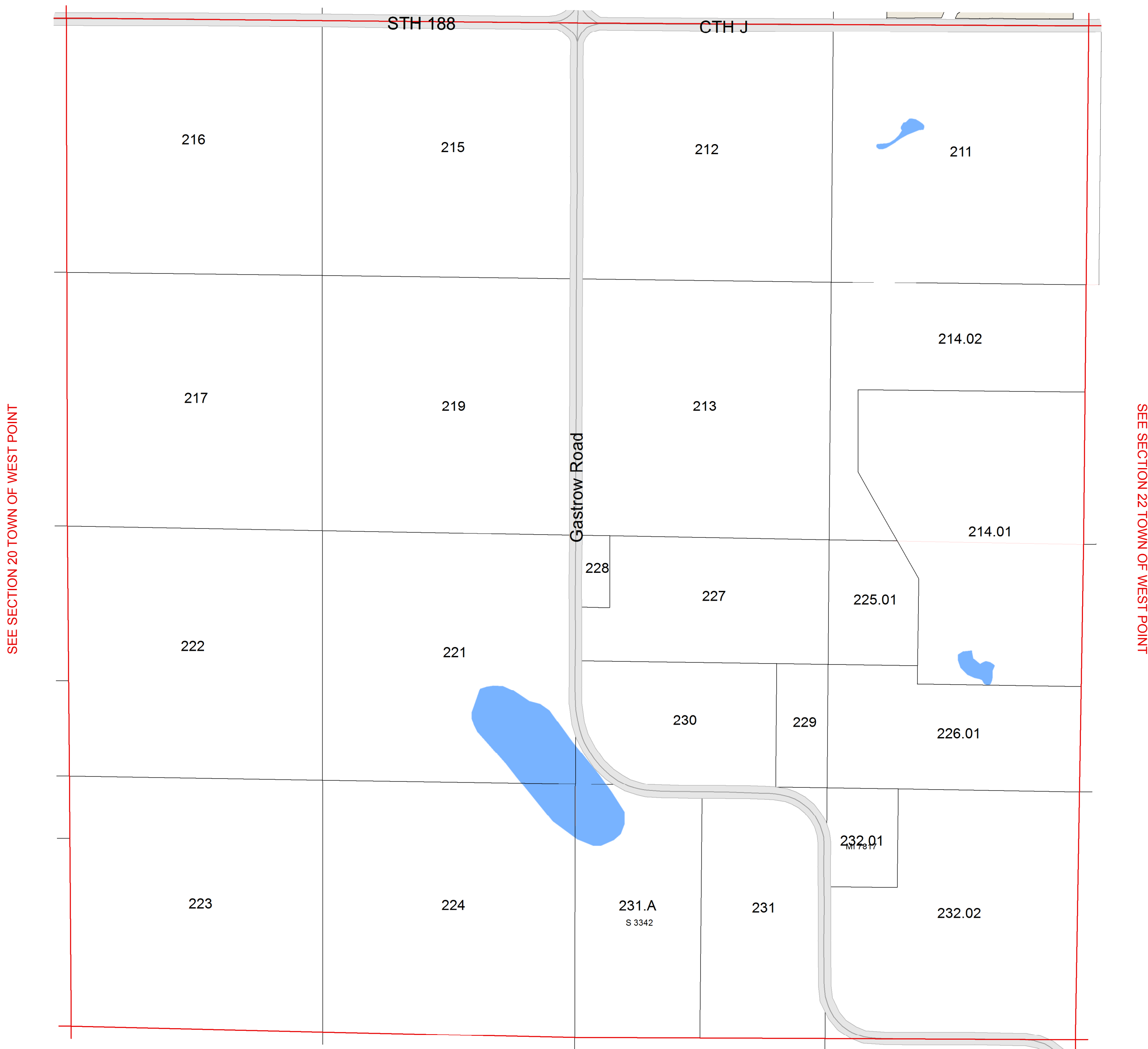
SECTION 21 T10N R7E

1 inch = 400 feet 1:4,800



			2	1	6	
	8	9	10	11	12	7
	17	16	15	14	13	18
19	20	21	22	23	24	19
30	29	28	27	26	25	30
31	32	33	34	35	36	31

SEE SECTION 16 TOWN OF WEST POINT



SEE SECTION 20 TOWN OF WEST POINT

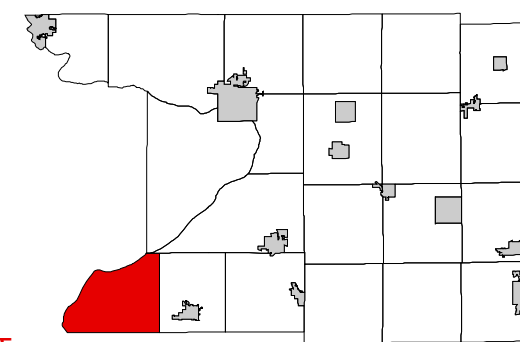
SEE SECTION 22 TOWN OF WEST POINT

SEE SECTION 28 TOWN OF WEST POINT

TOWN OF WEST POINT

SECTION 22 T10N R7E

1 inch = 400 feet 1:4,800



			2	1	6	
	8	9	10	11	12	7
	17	16	15	14	13	18
19	20	21	22	23	24	19
30	29	28	27	26	25	30
31	32	33	34	35	36	31

SEE SECTION 15 TOWN OF WEST POINT

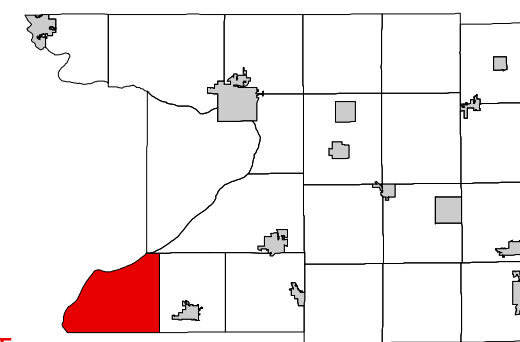


SEE SECTION 27 TOWN OF WEST POINT

TOWN OF WEST POINT

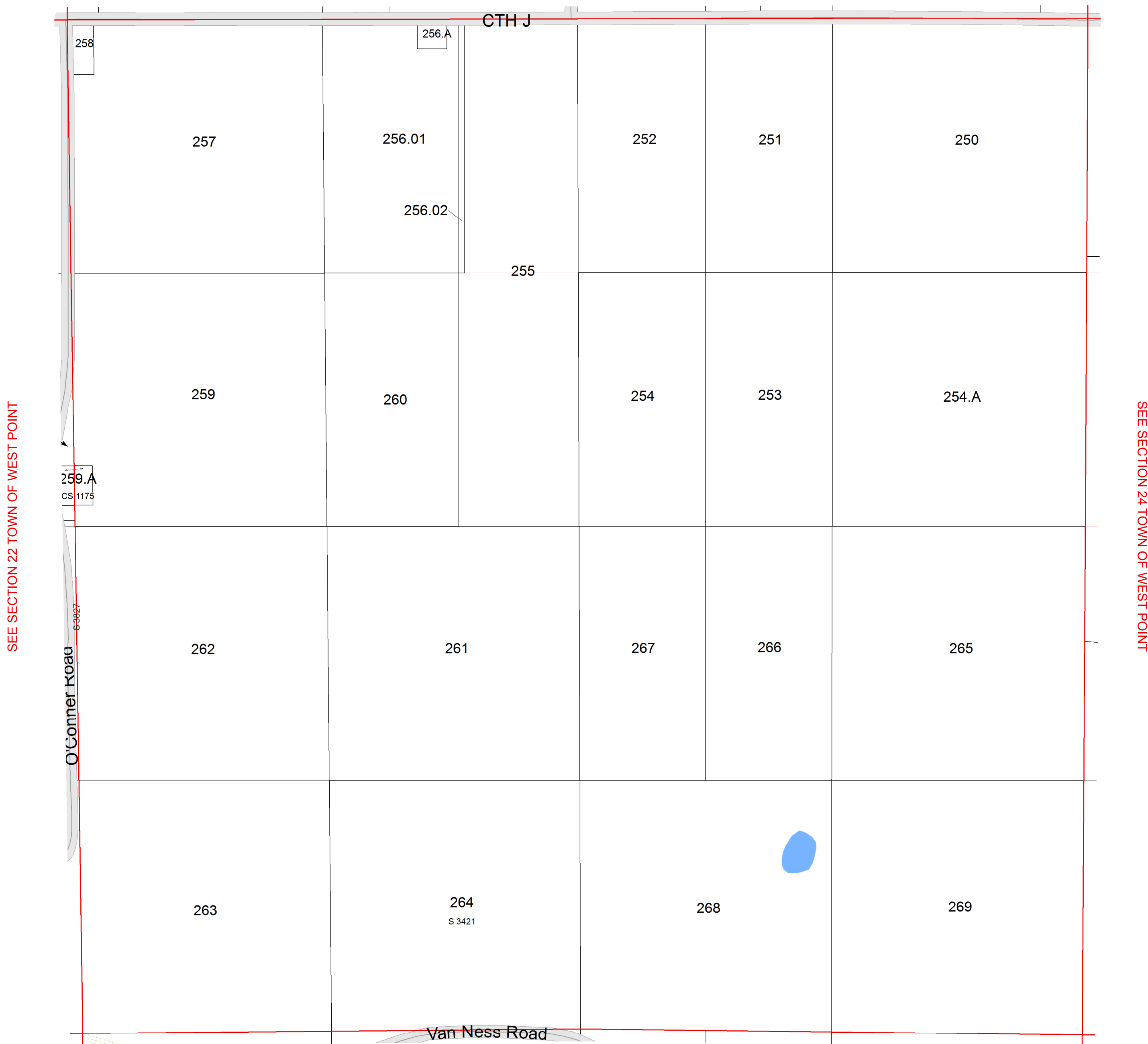
SECTION 23 T10N R7E

1 inch = 400 feet 1:4,800



			2	1	6	
	8	9	10	11	12	7
	17	16	15	14	13	18
19	20	21	22	23	24	19
30	29	28	27	26	25	30
31	32	33	34	35	36	31

SEE SECTION 14 TOWN OF WEST POINT

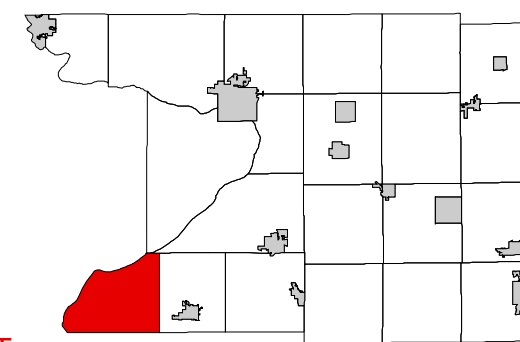


SEE SECTION 26 TOWN OF WEST POINT

TOWN OF WEST POINT

SECTION 24 T10N R7E

1 inch = 400 feet 1:4,800

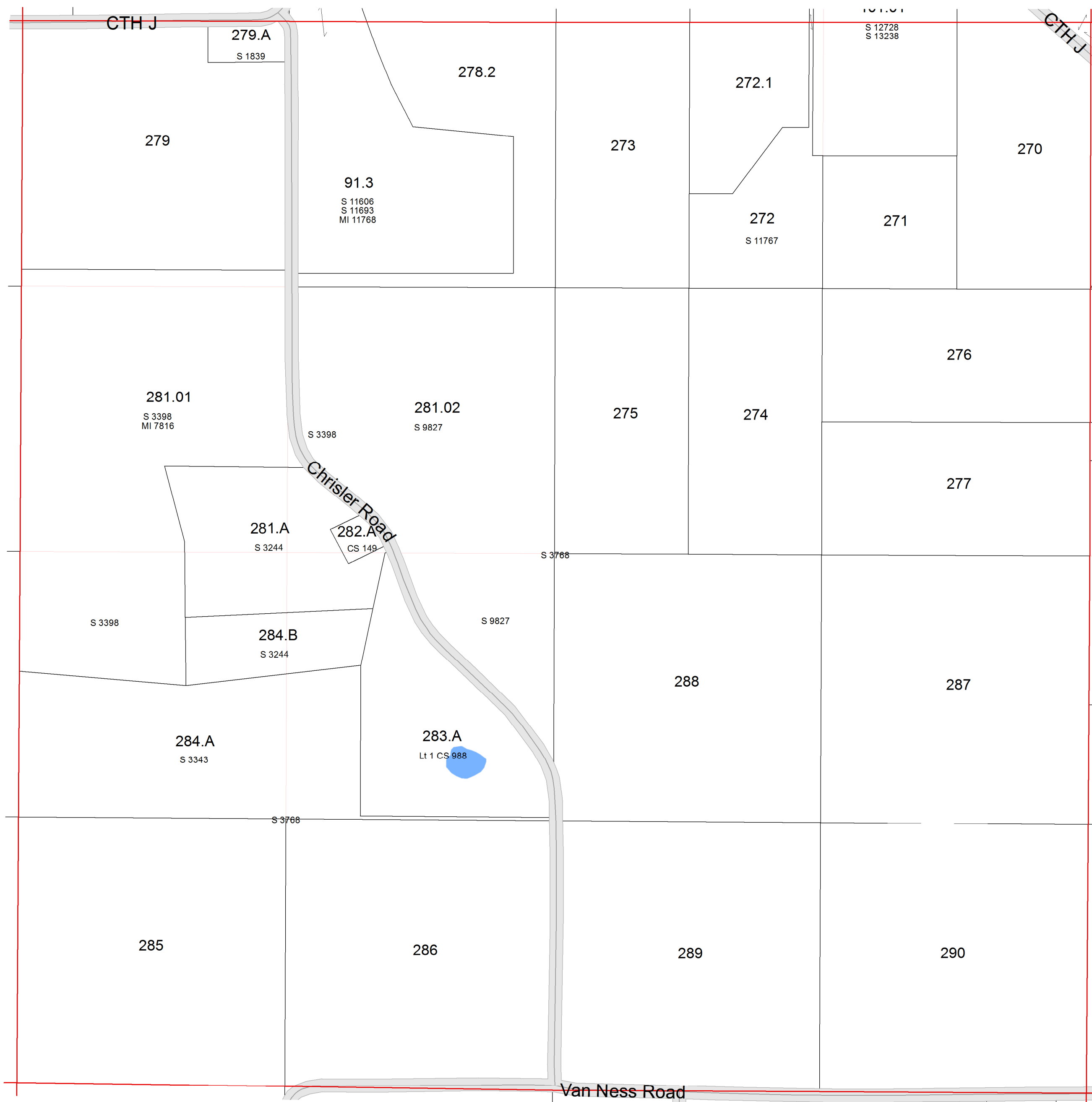


				2	1	6
	8	9	10	11	12	7
	17	16	15	14	13	18
19	20	21	22	23	24	19
30	29	28	27	26	25	30
31	32	33	34	35	36	31

SEE SECTION 13 TOWN OF WEST POINT

SEE SECTION 23 TOWN OF WEST POINT

SEE SECTION 19 TOWN OF WEST POINT

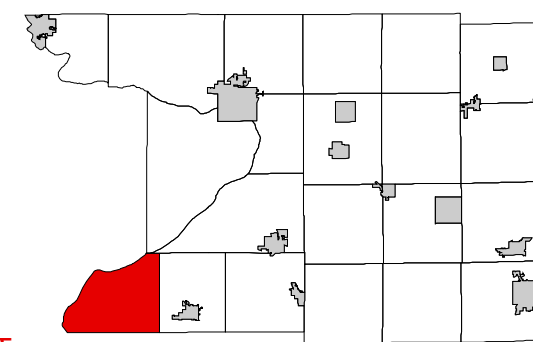


SEE SECTION 25 TOWN OF WEST POINT

TOWN OF WEST POINT

SECTION 25 T10N R7E

1 inch = 400 feet 1:4,800



				2	1	6
	8	9	10	11	12	7
	17	16	15	14	13	18
19	20	21	22	23	24	19
30	29	28	27	26	25	30
31	32	33	34	35	36	31

SEE SECTION 24 TOWN OF WEST POINT

SEE SECTION 26 TOWN OF WEST POINT

SEE SECTION 30 TOWN OF WEST POINT

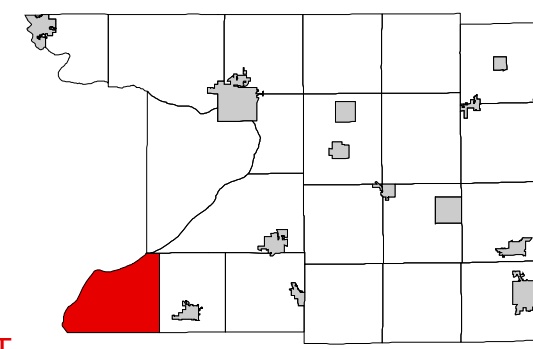


SEE SECTION 36 TOWN OF WEST POINT

TOWN OF WEST POINT

SECTION 26 T10N R7E

1 inch = 400 feet 1:4,800

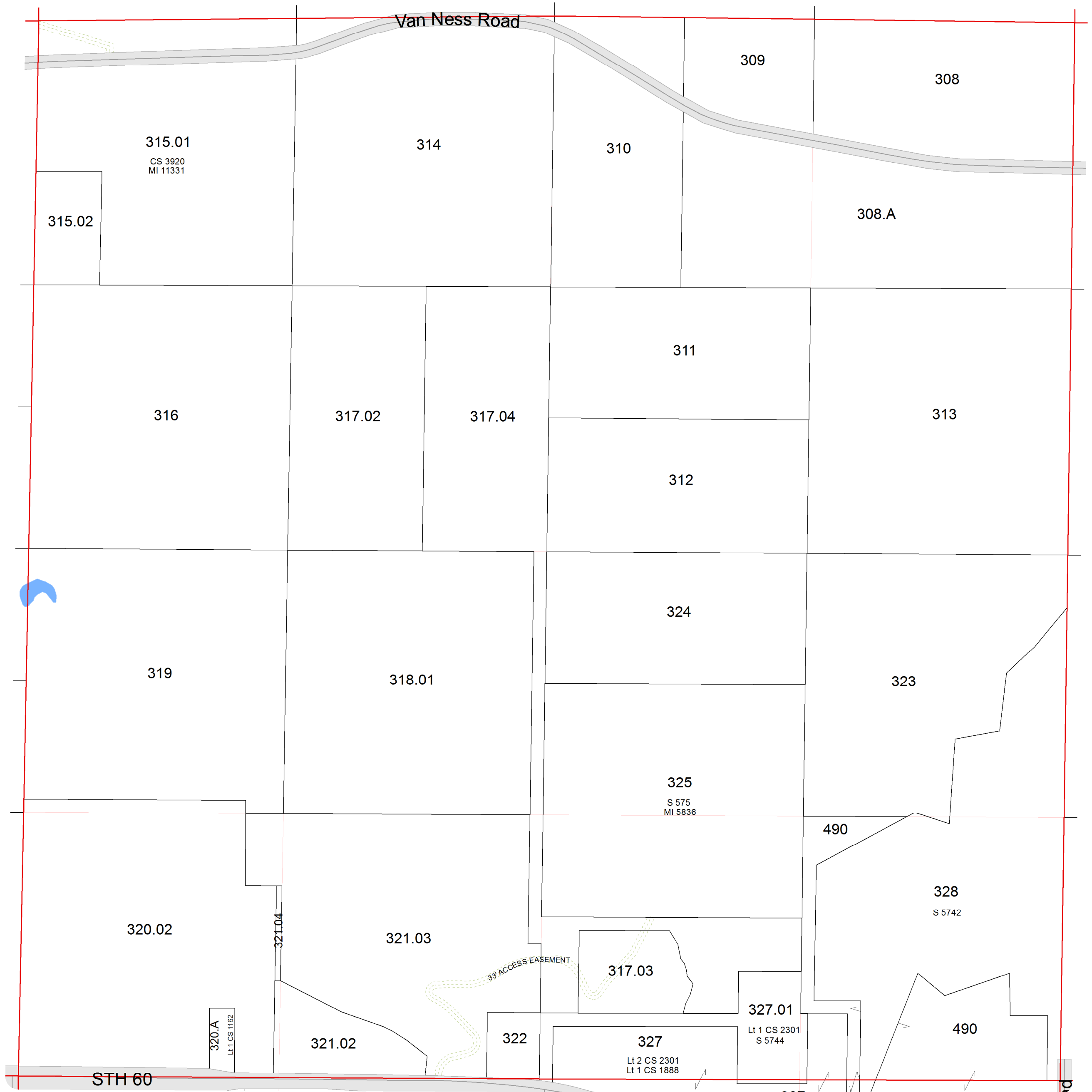


				2	1	6
	8	9	10	11	12	7
	17	16	15	14	13	18
19	20	21	22	23	24	19
30	29	28	27	26	25	30
31	32	33	34	35	36	31

SEE SECTION 23 TOWN OF WEST POINT

SEE SECTION 27 TOWN OF WEST POINT

SEE SECTION 25 TOWN OF WEST POINT

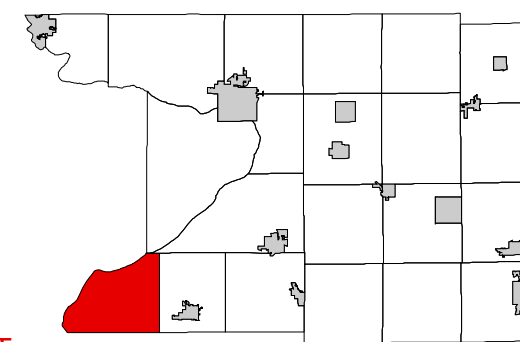


SEE SECTION 35 TOWN OF WEST POINT

TOWN OF WEST POINT

SECTION 27 T10N R7E

1 inch = 400 feet 1:4,800



			2	1	6	
	8	9	10	11	12	7
	17	16	15	14	13	18
19	20	21	22	23	24	19
30	29	28	27	26	25	30
31	32	33	34	35	36	31

SEE SECTION 22 TOWN OF WEST POINT



SEE SECTION 28 TOWN OF WEST POINT

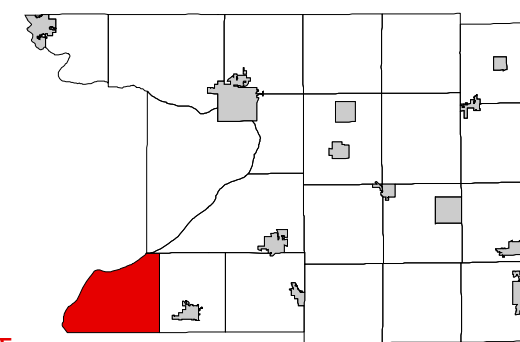
SEE SECTION 26 TOWN OF WEST POINT

SEE SECTION 34 TOWN OF WEST POINT

TOWN OF WEST POINT

SECTION 28 T10N R7E

1 inch = 400 feet 1:4,800



			2	1	6	
	8	9	10	11	12	7
	17	16	15	14	13	18
19	20	21	22	23	24	19
30	29	28	27	26	25	30
31	32	33	34	35	36	31

SEE SECTION 21 TOWN OF WEST POINT

SEE SECTION 29 TOWN OF WEST POINT



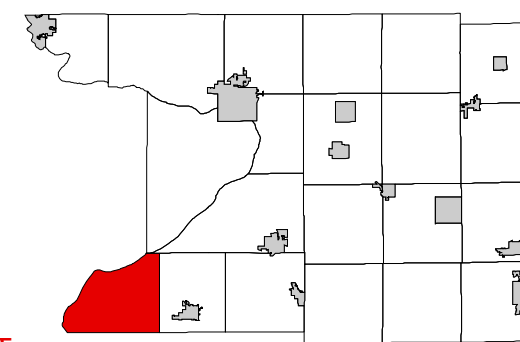
SEE SECTION 27 TOWN OF WEST POINT

SEE SECTION 33 TOWN OF WEST POINT

TOWN OF WEST POINT

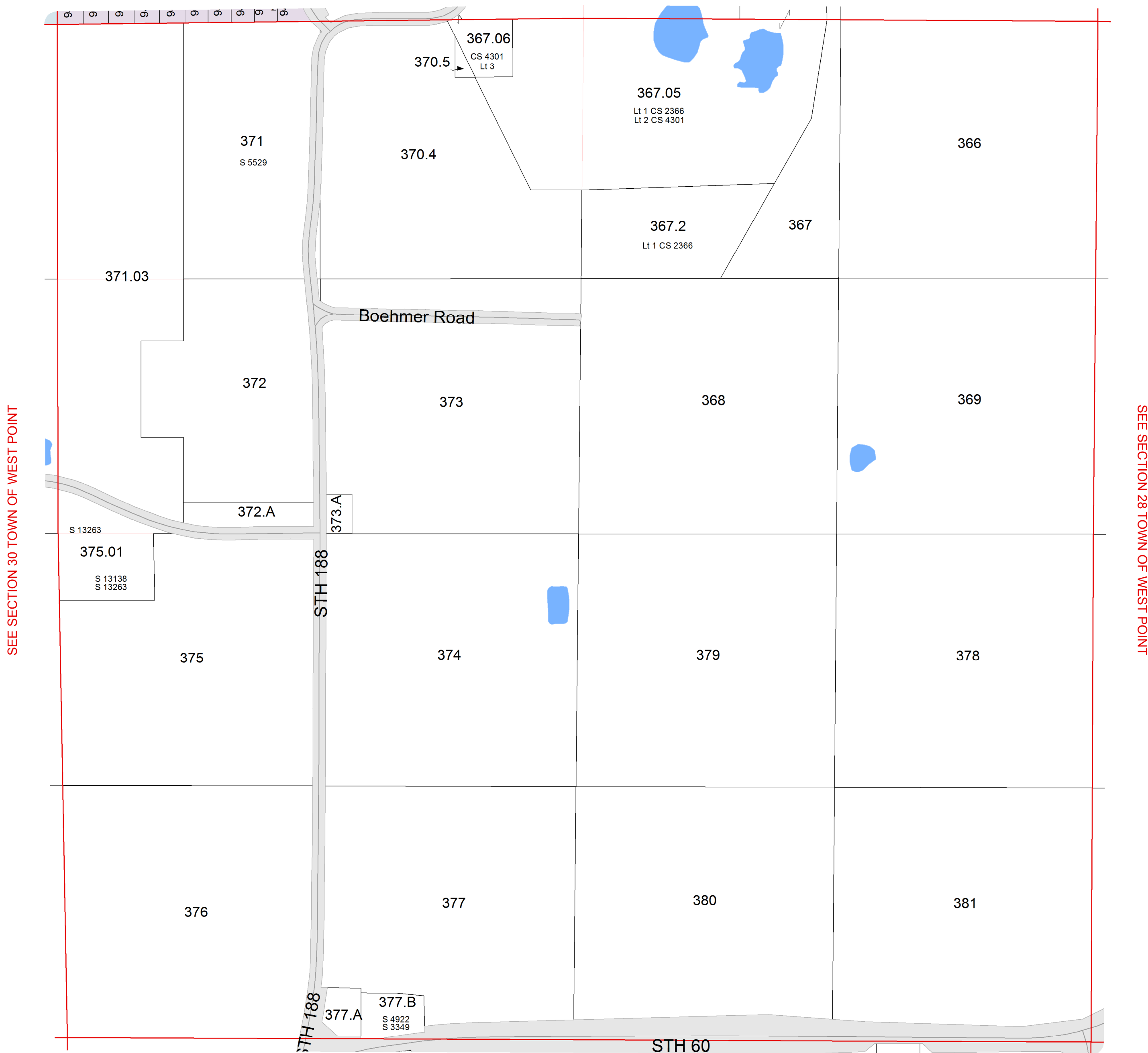
SECTION 29 T10N R7E

1 inch = 400 feet 1:4,800



				2	1	6
	8	9	10	11	12	7
	17	16	15	14	13	18
19	20	21	22	23	24	19
30	29	28	27	26	25	30
31	32	33	34	35	36	31

SEE SECTION 20 TOWN OF WEST POINT

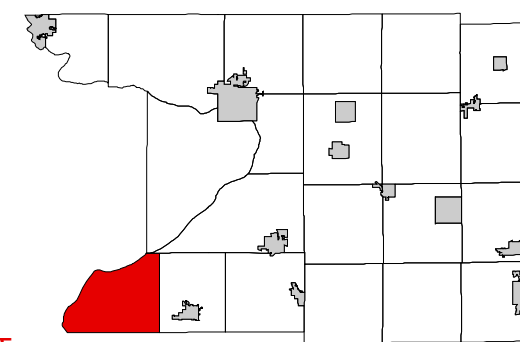


SEE SECTION 32 TOWN OF WEST POINT

TOWN OF WEST POINT

SECTION 30 T10N R7E

1 inch = 400 feet 1:4,800



			2	1	6	
	8	9	10	11	12	7
	17	16	15	14	13	18
19	20	21	22	23	24	19
30	29	28	27	26	25	30
31	32	33	34	35	36	31

SEE SECTION 19 TOWN OF WEST POINT

SEE SECTION 25 TOWN OF WEST POINT

SEE SECTION 29 TOWN OF WEST POINT

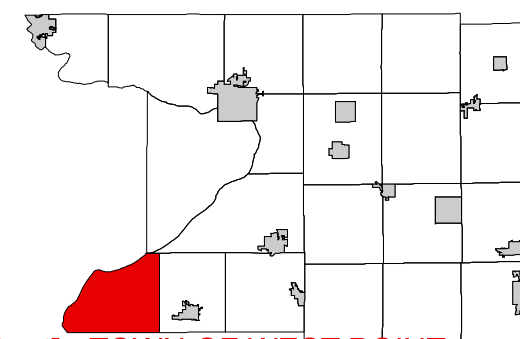


SEE SECTION 31 TOWN OF WEST POINT

TOWN OF WEST POINT

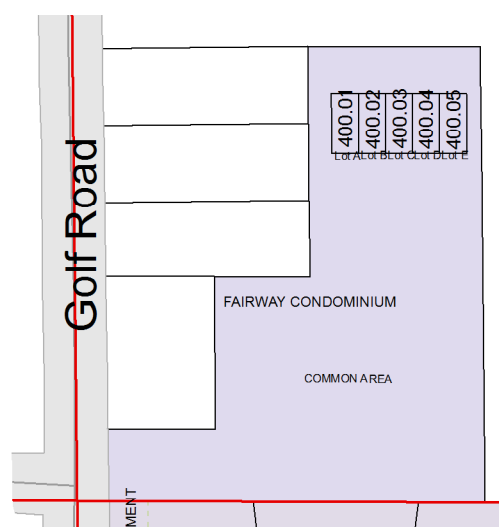
SECTION 30 T10N R7E

1 inch = 200 feet 1:2,400



				2	1	6
	8	9	10	11	12	7
	17	16	15	14	13	18
19	20	21	22	23	24	19
30	29	28	27	26	25	30
31	32	33	34	35	36	31

SEE SECTION [Error in feature layer attribute text] - TOWN OF WEST POINT



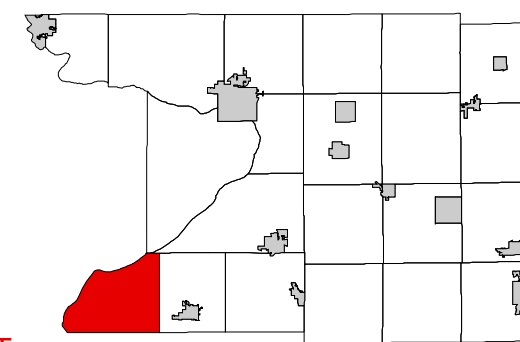
SEE SECTION [Error in feature layer attribute text] - TOWN OF WEST POINT

SEE SECTION 31 TOWN OF WEST POINT

TOWN OF WEST POINT

SECTION 31 T10N R7E

1 inch = 400 feet 1:4,800

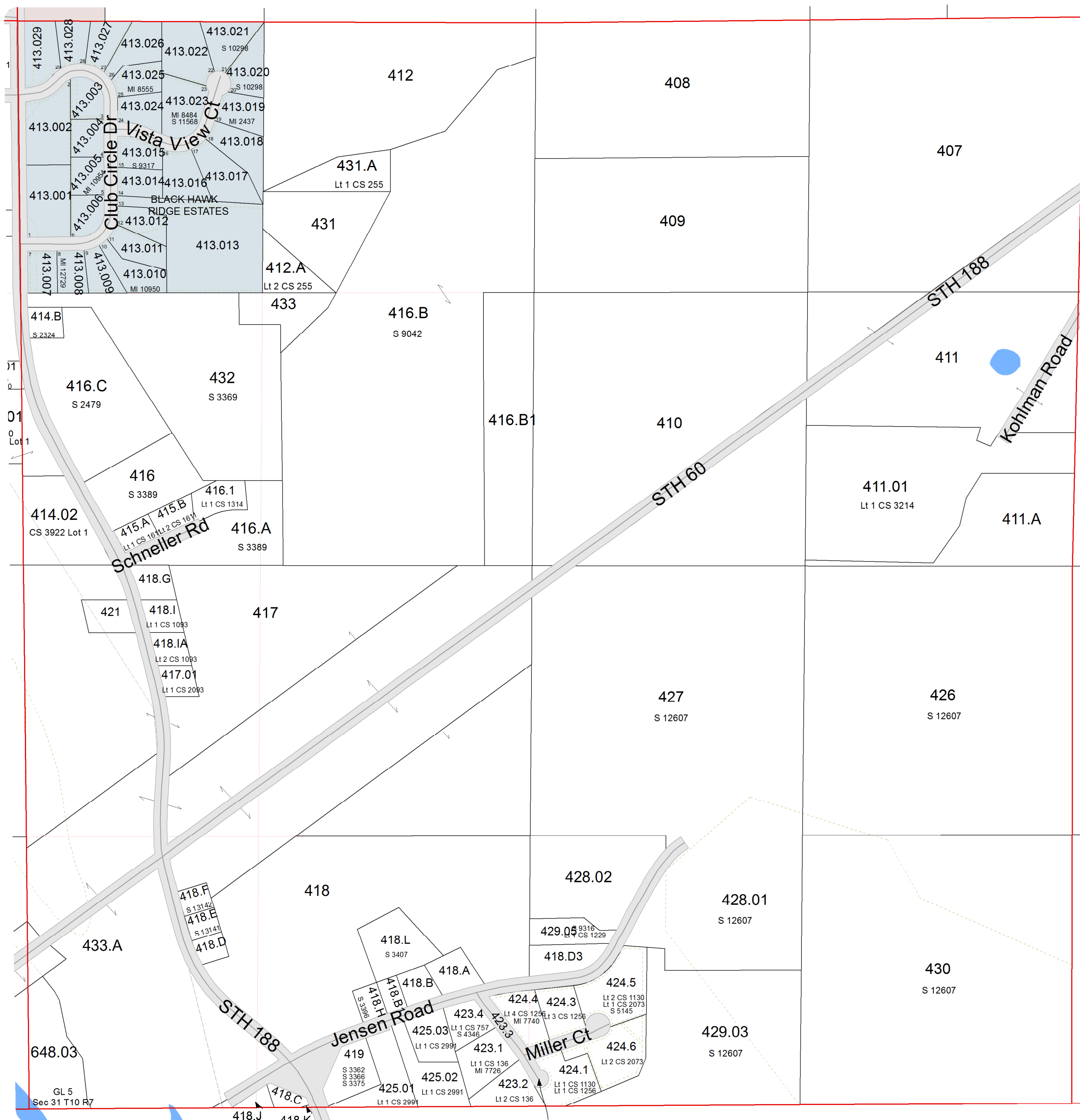


				2	1	6
	8	9	10	11	12	7
	17	16	15	14	13	18
19	20	21	22	23	24	19
30	29	28	27	26	25	30
31	32	33	34	35	36	31

SEE SECTION 30 TOWN OF WEST POINT

SEE SECTION 36 TOWN OF WEST POINT

SEE SECTION 32 TOWN OF WEST POINT

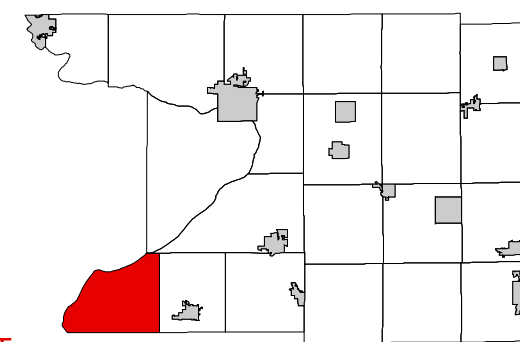


SEE DANE COUNTY

TOWN OF WEST POINT

SECTION 32 T10N R7E

1 inch = 400 feet 1:4,800



				2	1	6
	8	9	10	11	12	7
	17	16	15	14	13	18
19	20	21	22	23	24	19
30	29	28	27	26	25	30
31	32	33	34	35	36	31

SEE SECTION 29 TOWN OF WEST POINT

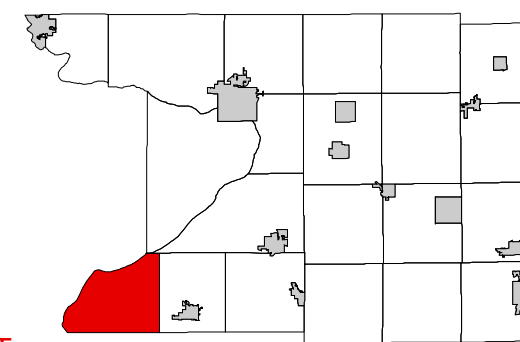


SEE DANE COUNTY

TOWN OF WEST POINT

SECTION 33 T10N R7E

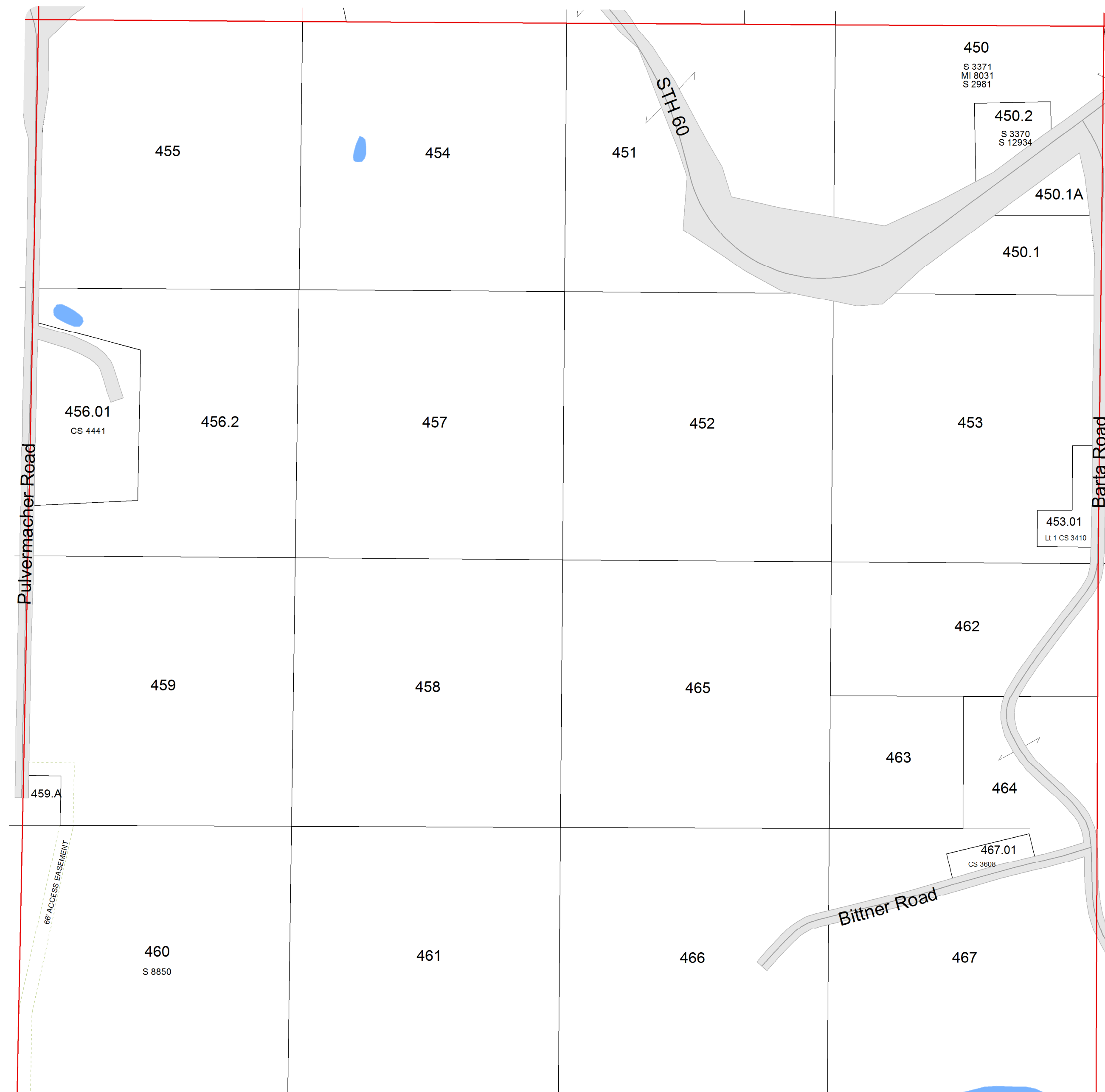
1 inch = 400 feet 1:4,800



					2	1	6
	8	9	10	11	12	7	
	17	16	15	14	13	18	
19	20	21	22	23	24	19	
30	29	28	27	26	25	30	
31	32	33	34	35	36	31	

SEE SECTION 28 TOWN OF WEST POINT

SEE SECTION 32 TOWN OF WEST POINT



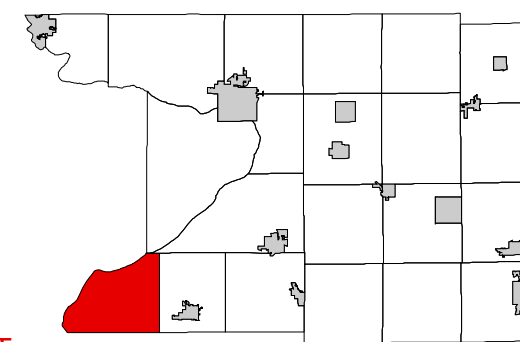
SEE SECTION 34 TOWN OF WEST POINT

SEE DANE COUNTY

TOWN OF WEST POINT

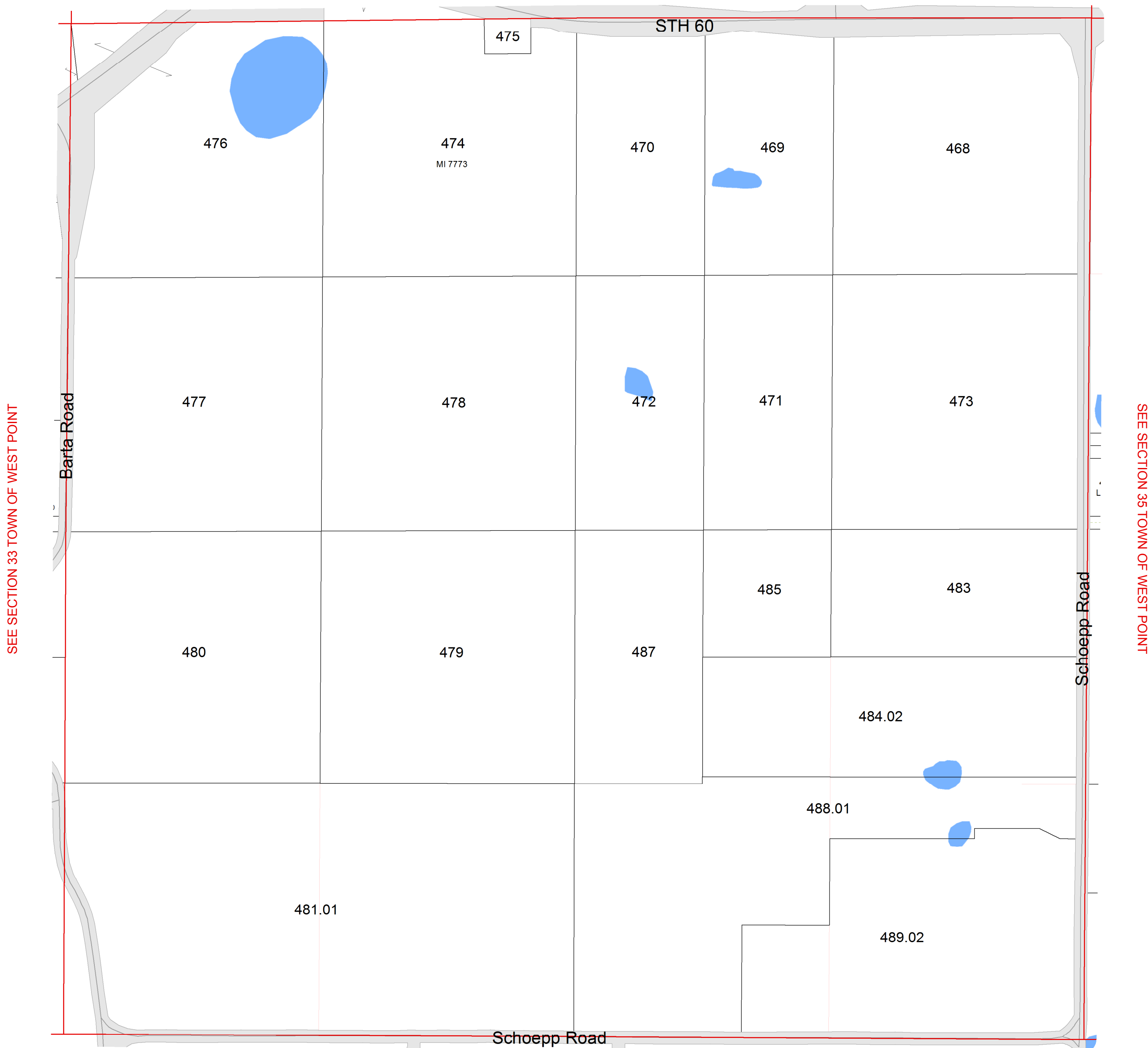
SECTION 34 T10N R7E

1 inch = 400 feet 1:4,800



			2	1	6	
	8	9	10	11	12	7
	17	16	15	14	13	18
19	20	21	22	23	24	19
30	29	28	27	26	25	30
31	32	33	34	35	36	31

SEE SECTION 27 TOWN OF WEST POINT

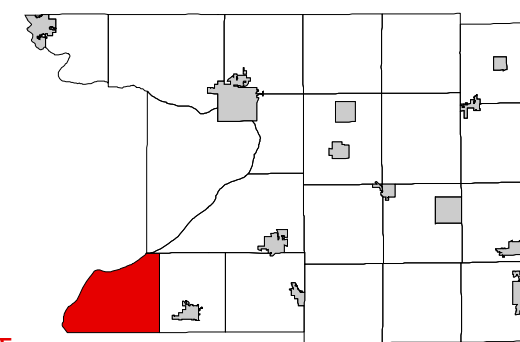


SEE DANE COUNTY

TOWN OF WEST POINT

SECTION 35 T10N R7E

1 inch = 400 feet 1:4,800

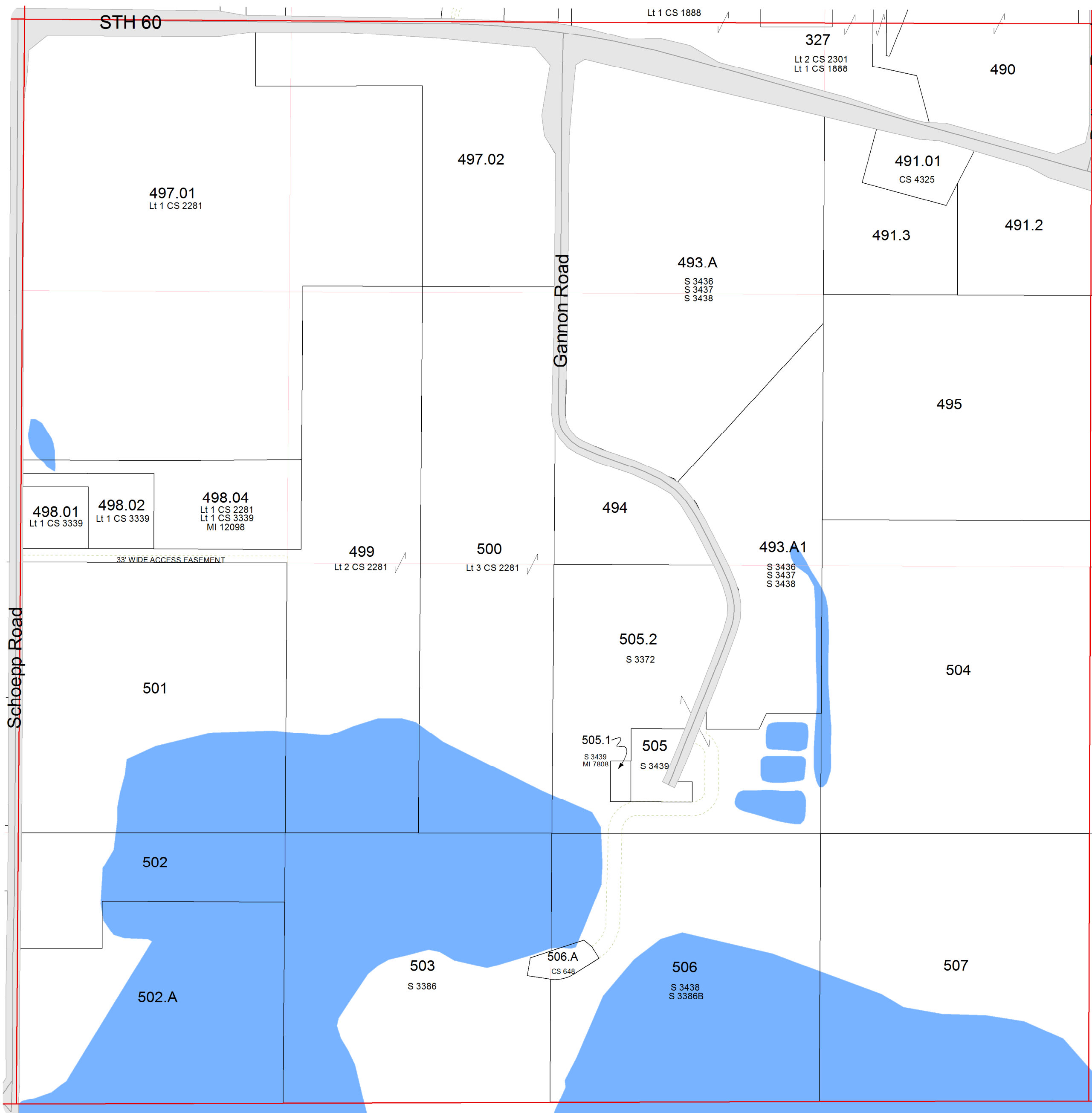


				2	1	6
	8	9	10	11	12	7
	17	16	15	14	13	18
19	20	21	22	23	24	19
30	29	28	27	26	25	30
31	32	33	34	35	36	31

SEE SECTION 26 TOWN OF WEST POINT

SEE SECTION 34 TOWN OF WEST POINT

SEE SECTION 36 TOWN OF WEST POINT

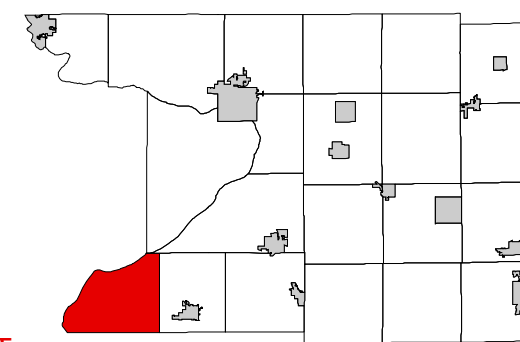


SEE DANE COUNTY

TOWN OF WEST POINT

SECTION 36 T10N R7E

1 inch = 400 feet 1:4,800



				2	1	6
	8	9	10	11	12	7
	17	16	15	14	13	18
19	20	21	22	23	24	19
30	29	28	27	26	25	30
31	32	33	34	35	36	31

SEE SECTION 25 TOWN OF WEST POINT



SEE SECTION 35 TOWN OF WEST POINT

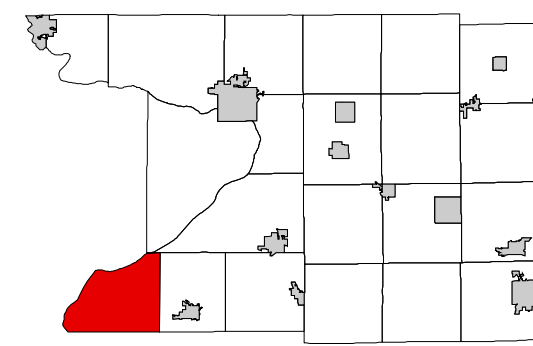
SEE SECTION 31 TOWN OF WEST POINT

SEE DANE COUNTY

TOWN OF WEST POINT

SECTION 7 T10N R8E

1 inch = 400 feet 1:4,800



					2	1	6
	8	9	10	11	12	7	
	17	16	15	14	13	18	
19	20	21	22	23	24	19	
30	29	28	27	26	25	30	
31	32	33	34	35	36	31	

SEE SECTION 06 TOWN OF WEST POINT

SEE SECTION 12 TOWN OF WEST POINT

SEE SECTION 8 TOWN OF LODI

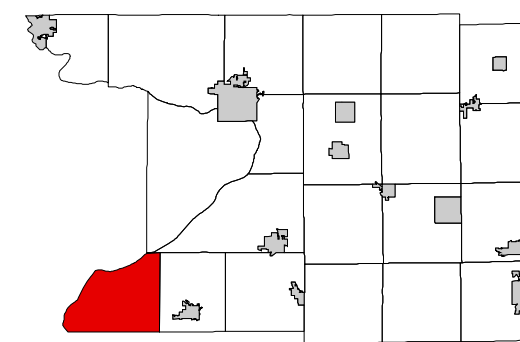


SEE SECTION 18 TOWN OF WEST POINT

TOWN OF WEST POINT

SECTION 18 T10N R8E

1 inch = 400 feet 1:4,800



			2	1	6	
	8	9	10	11	12	7
	17	16	15	14	13	18
19	20	21	22	23	24	19
30	29	28	27	26	25	30
31	32	33	34	35	36	31

SEE SECTION 07 TOWN OF WEST POINT

SEE SECTION 13 TOWN OF WEST POINT

SEE SECTION 17 TOWN OF LODI

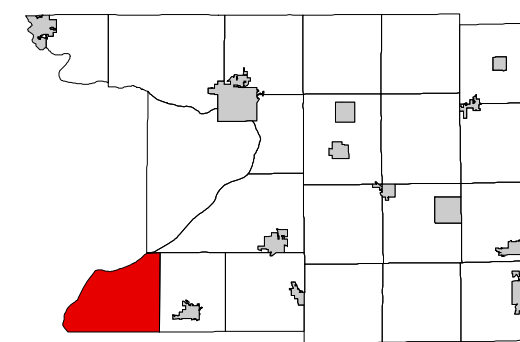


SEE SECTION 19 TOWN OF WEST POINT

TOWN OF WEST POINT

SECTION 19 T10N R8E

1 inch = 400 feet 1:4,800

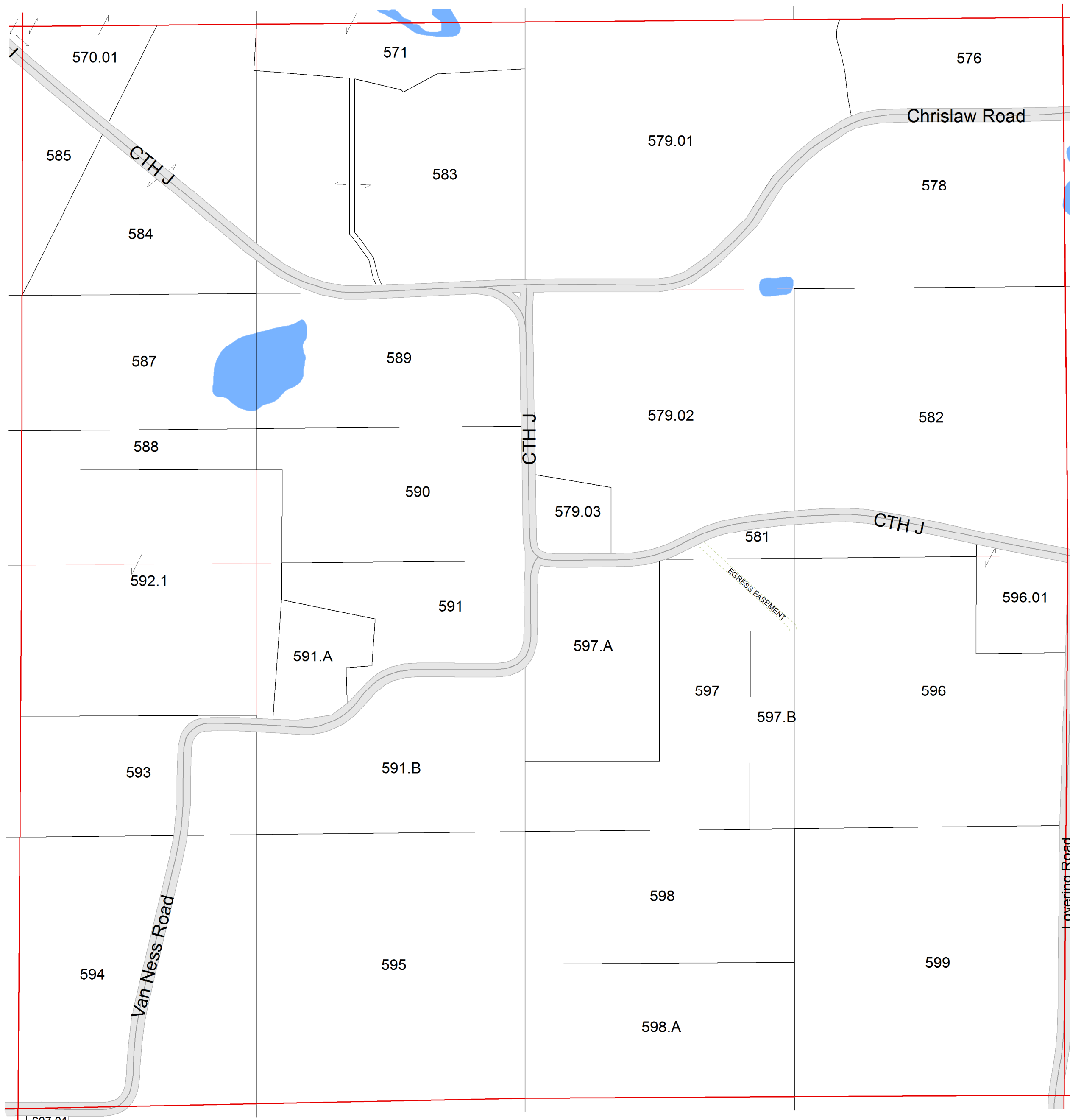


			2	1	6	
	8	9	10	11	12	7
	17	16	15	14	13	18
19	20	21	22	23	24	19
30	29	28	27	26	25	30
31	32	33	34	35	36	31

SEE SECTION 18 TOWN OF WEST POINT

SEE SECTION 24 TOWN OF WEST POINT

SEE SECTION 20 TOWN OF LODI

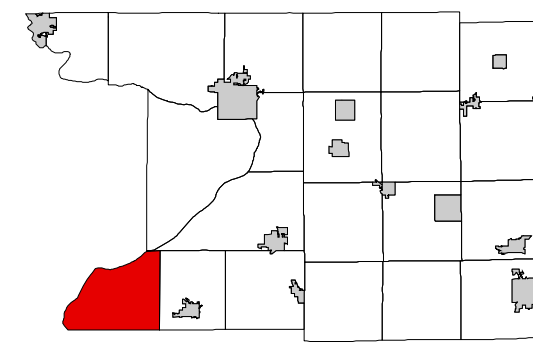


SEE SECTION 30 TOWN OF WEST POINT

TOWN OF WEST POINT

SECTION 30 T10N R8E

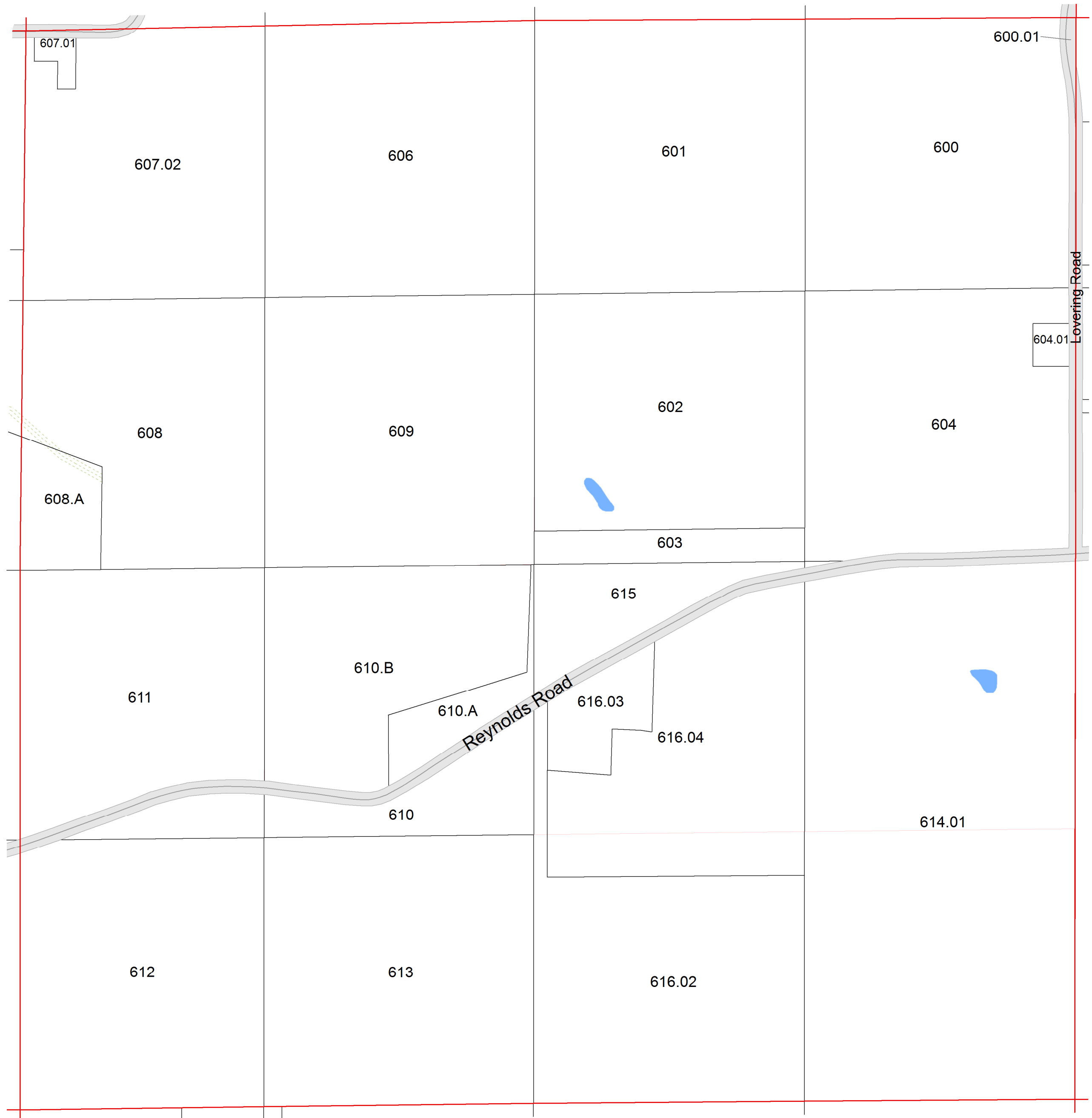
1 inch = 400 feet 1:4,800



					2	1	6
	8	9	10	11	12	7	
	17	16	15	14	13	18	
19	20	21	22	23	24	19	
30	29	28	27	26	25	30	
31	32	33	34	35	36	31	

SEE SECTION 19 TOWN OF WEST POINT

SEE SECTION 25 TOWN OF WEST POINT



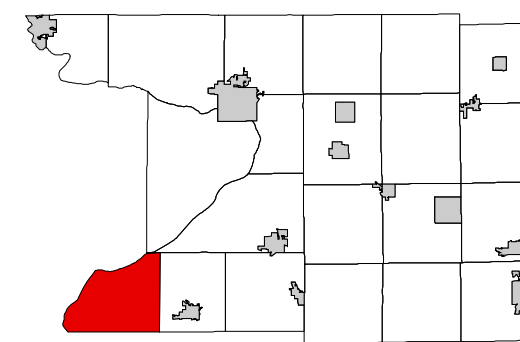
SEE SECTION 29 TOWN OF LODI

SEE SECTION 31 TOWN OF WEST POINT

TOWN OF WEST POINT

SECTION 31 T10N R8E

1 inch = 400 feet 1:4,800

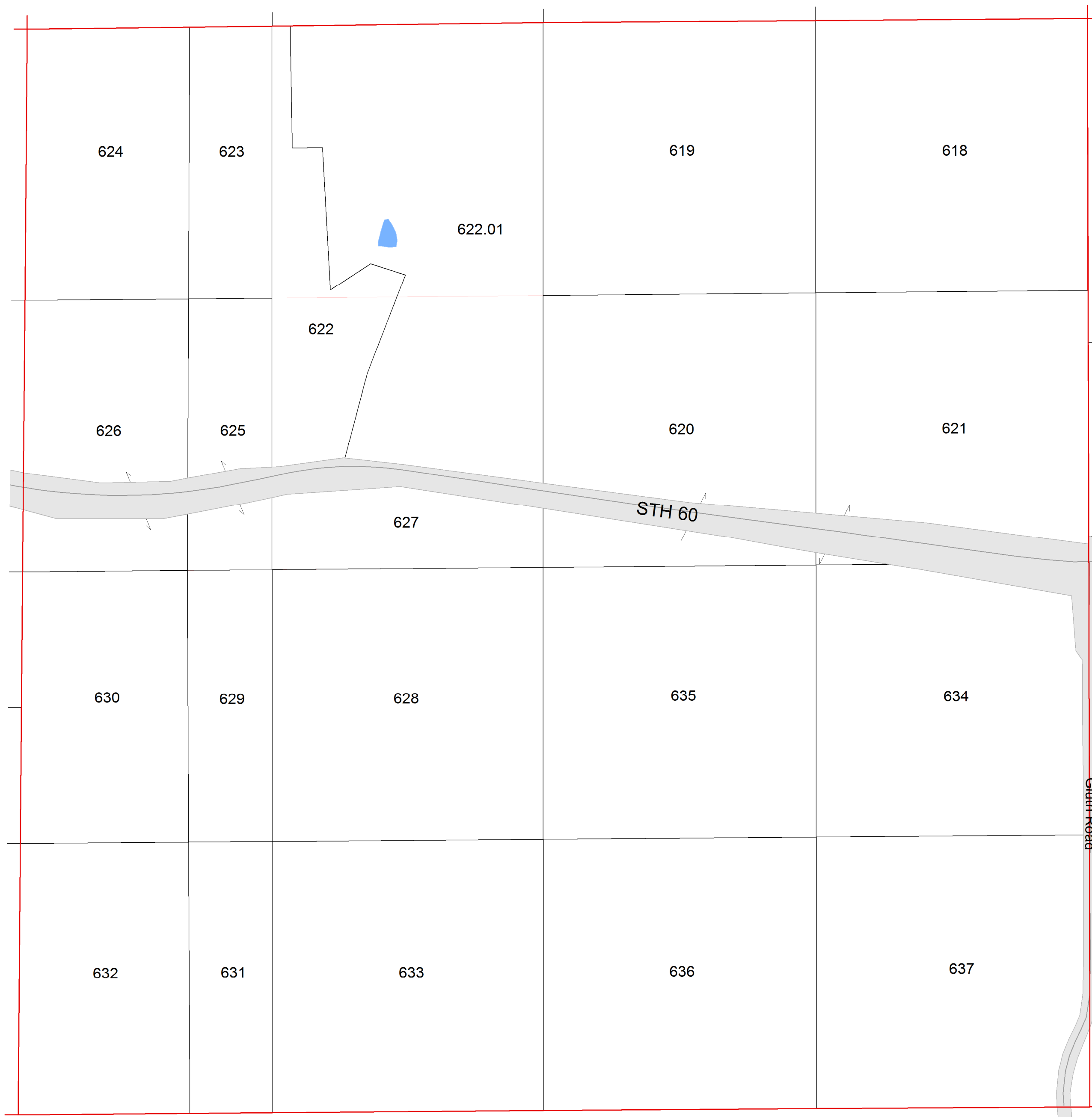


				2	1	6
	8	9	10	11	12	7
	17	16	15	14	13	18
19	20	21	22	23	24	19
30	29	28	27	26	25	30
31	32	33	34	35	36	31

SEE SECTION 30 TOWN OF WEST POINT

SEE SECTION 36 TOWN OF WEST POINT

SEE SECTION 32 TOWN OF LODI



SEE DANE COUNTY